

DRAFT ENVIRONMENTAL STATEMENT (VOLUME III)

Land Plans

HyNet Carbon Dioxide Pipeline DCO

Planning Act 2008

The Infrastructure Planning (Applications: Prescribed Forms and Procedure) Regulations 2009 –
Regulations 5(2)(i)

Document Reference Number D.2.2

Applicant: Liverpool Bay CCS Limited

PINS Reference: EN070007

English Version

REVISION: B

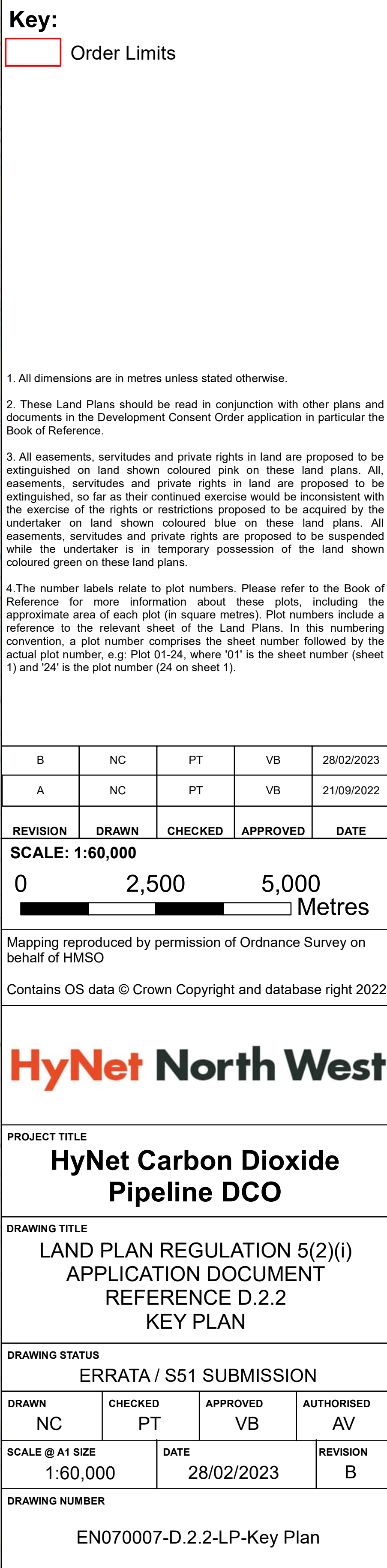
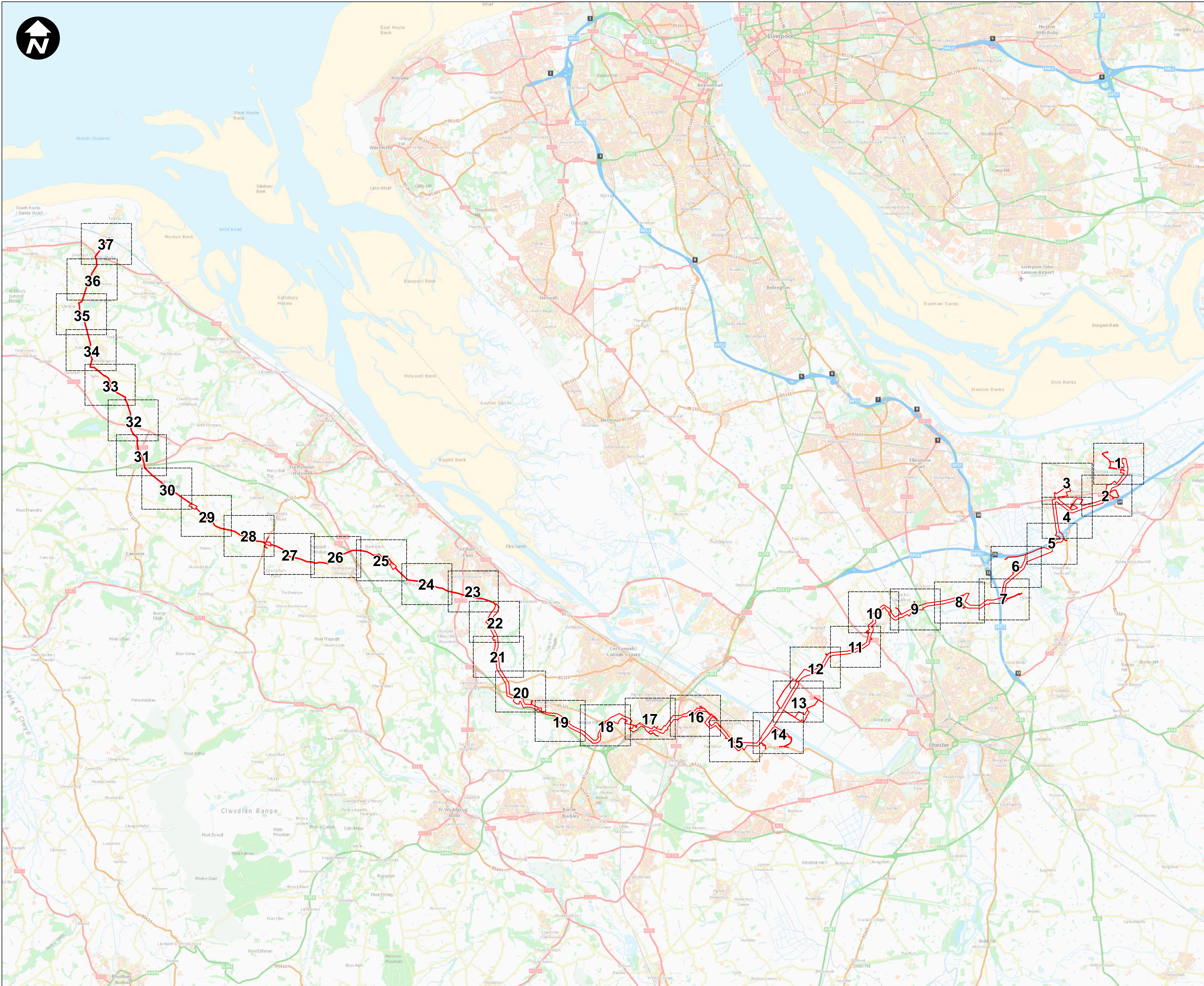
DATE: March 2023

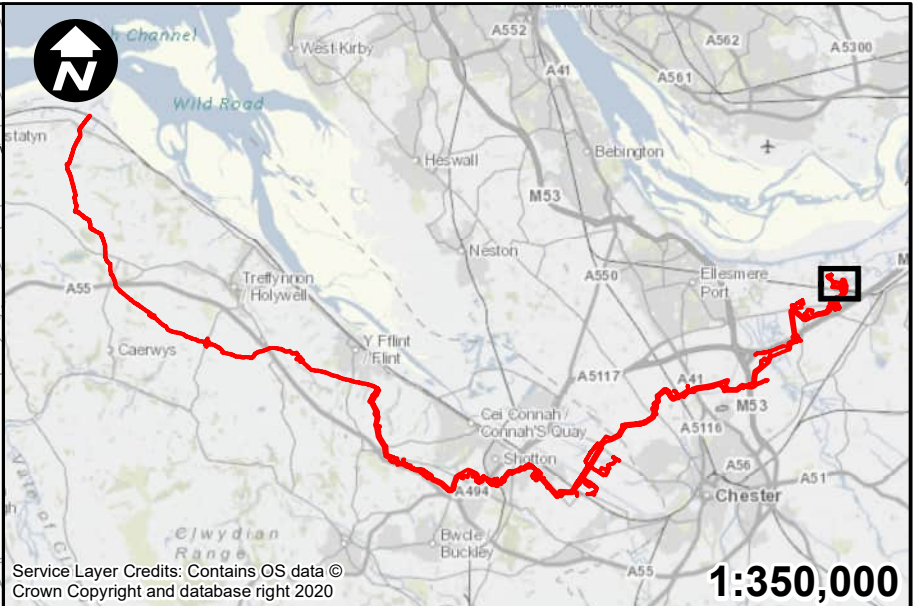
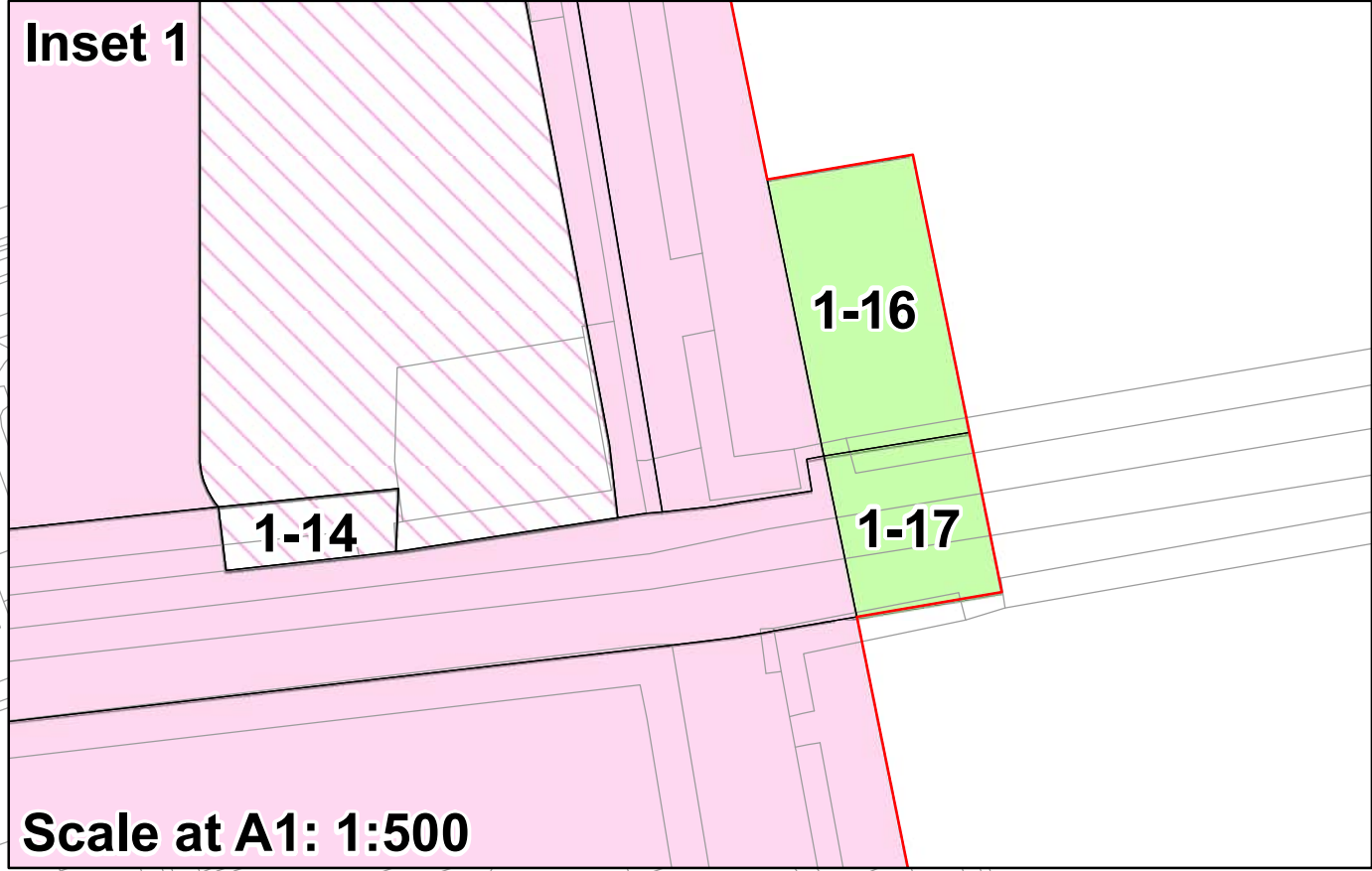
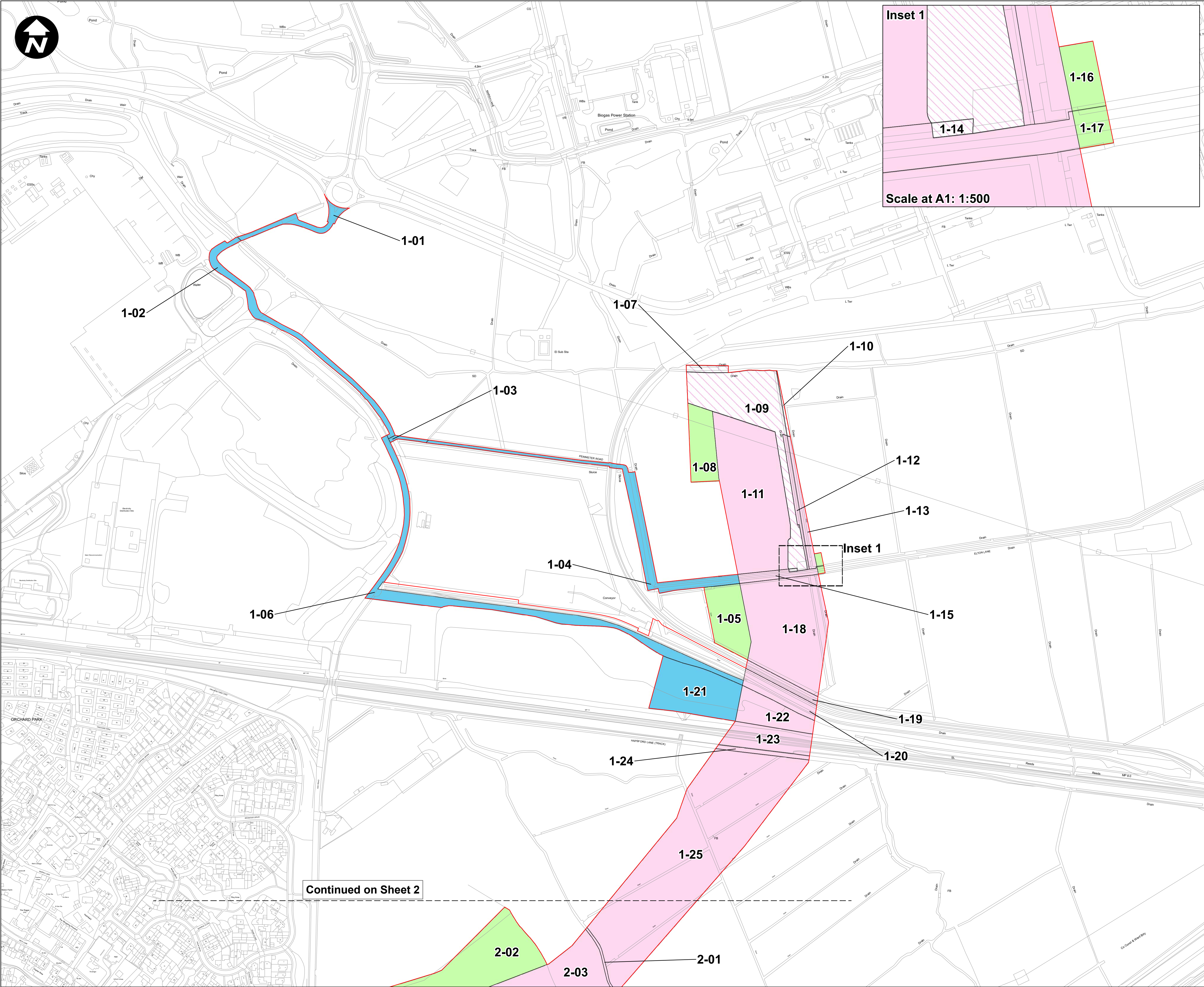
DOCUMENT OWNER: WSP UK Limited

PUBLIC

QUALITY CONTROL

Document Reference		D.2.2		
Document Owner		WSP		
Revision	Date	Comments	Author	Approver
A	September 2022	Submitted with DCO application	PT	VB
B	March 2023	Update from S51 advice for Rev B	PT	VB





- Key:**
- Order Limits
 - Permanent acquisition of land
 - Permanent acquisition of subsurface
 - Permanent acquisition of rights
 - Temporary possession of land

1. All dimensions are in metres unless stated otherwise.
2. These Land Plans should be read in conjunction with other plans and documents in the Development Consent Order application in particular the Book of Reference.
3. All easements, servitudes and private rights in land are proposed to be extinguished on land shown coloured pink on these land plans. All easements, servitudes and private rights in land are proposed to be extinguished, so far as their continued exercise would be inconsistent with the exercise of the rights or restrictions proposed to be acquired by the undertaker on land shown coloured blue on these land plans. All easements, servitudes and private rights are proposed to be suspended while the undertaker is in temporary possession of the land shown coloured green on these land plans.
4. The number labels relate to plot numbers. Please refer to the Book of Reference for more information about these plots, including the approximate area of each plot (in square metres). Plot numbers include a reference to the relevant sheet of the Land Plans. In this numbering convention, a plot number comprises the sheet number followed by the actual plot number, e.g. Plot 1-24, where '1' is the sheet number (sheet 1) and '24' is the plot number (24 on sheet 1).

B	NC	PT	VB	28/02/2023
A	NC	PT	VB	21/09/2022
REVISION	DRAWN	CHECKED	APPROVED	DATE
SCALE: 1:2,500				
0 50 100 200 Metres				

Mapping reproduced by permission of Ordnance Survey on behalf of HMSO

Contains OS data © Crown Copyright and database right 2022

PROJECT TITLE

HyNet Carbon Dioxide Pipeline DCO

DRAWING TITLE

LAND PLAN REGULATION 5(2)(i)
APPLICATION DOCUMENT
REFERENCE D.2.2
SHEET 1 OF 37

DRAWING STATUS

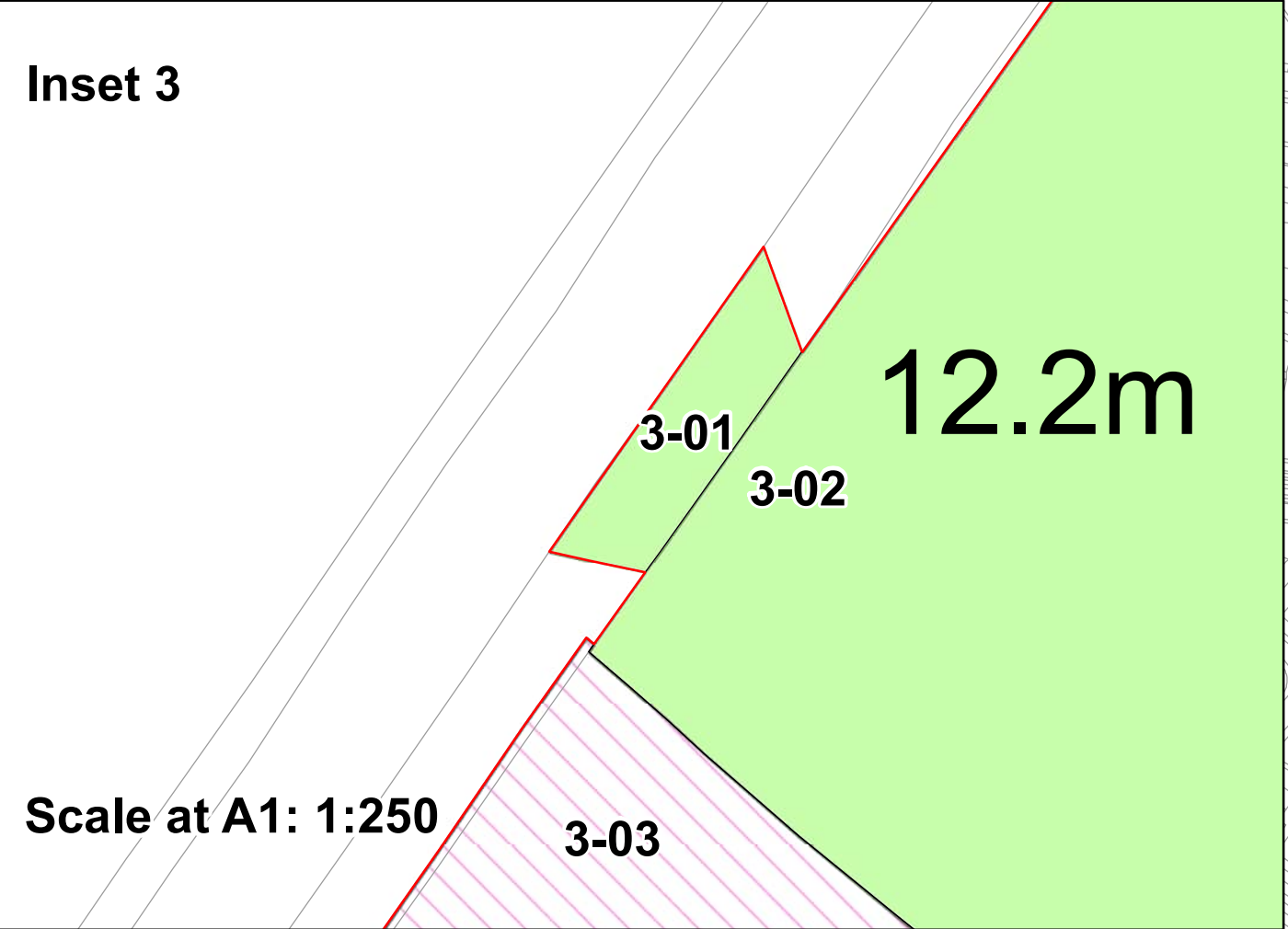
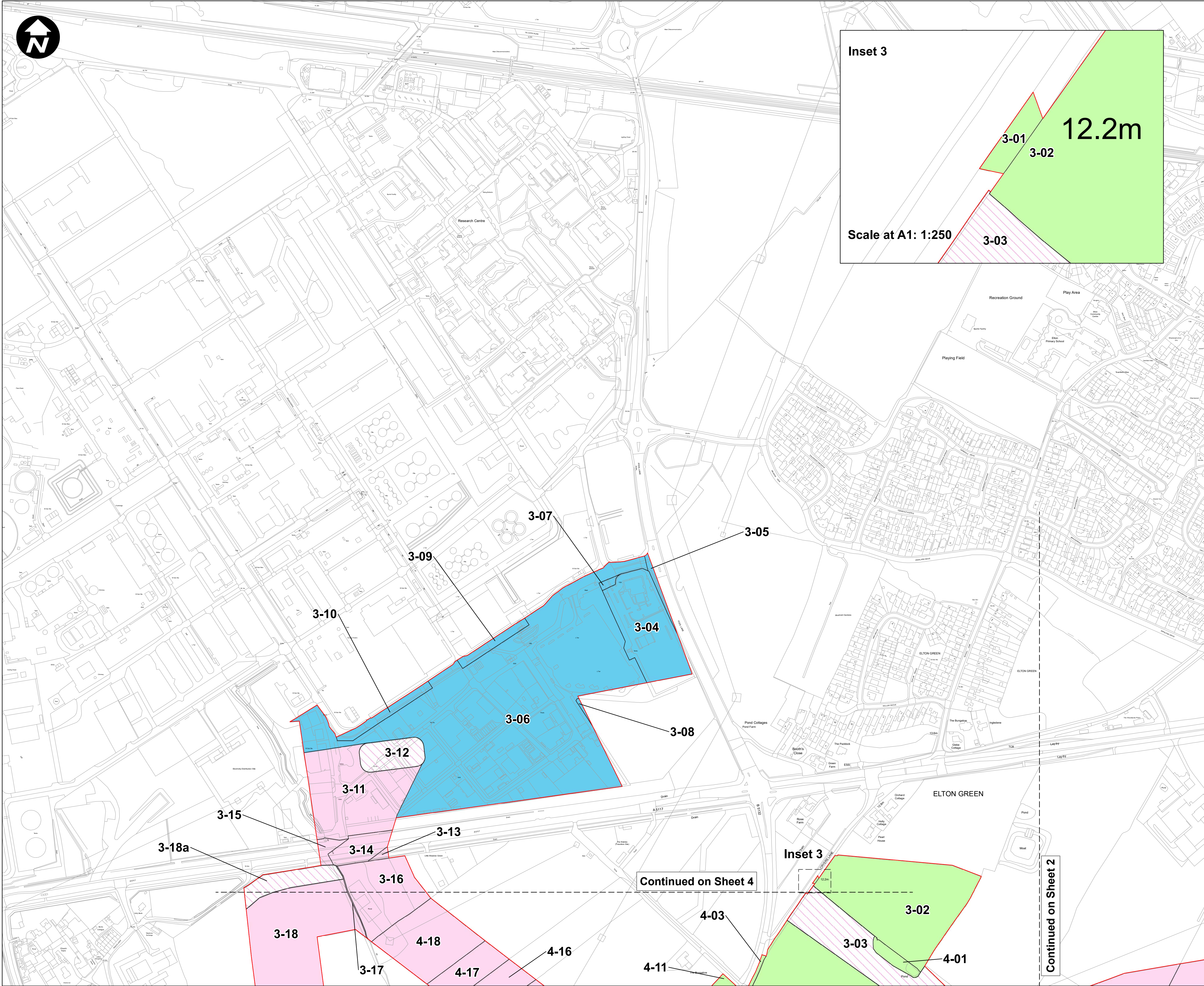
ERRATA / S51 SUBMISSION

DRAWN	CHECKED	APPROVED	AUTHORISED
NC	PT	VB	AV

SCALE @ A1 SIZE	DATE	REVISION
1:2,500	28/02/2023	B

DRAWING NUMBER

EN070007-D.2.2-LP-Sheet 1



- Key:**
- Order Limits
 - Permanent acquisition of land
 - Permanent acquisition of subsurface
 - Permanent acquisition of rights
 - Temporary possession of land

- All dimensions are in metres unless stated otherwise.
- These Land Plans should be read in conjunction with other plans and documents in the Development Consent Order application in particular the Book of Reference.
- All easements, servitudes and private rights in land are proposed to be extinguished on land shown coloured pink on these land plans. All easements, servitudes and private rights in land are proposed to be extinguished, so far as their continued exercise would be inconsistent with the exercise of the rights or restrictions proposed to be acquired by the undertaker on land shown coloured blue on these land plans. All easements, servitudes and private rights are proposed to be suspended while the undertaker is in temporary possession of the land shown coloured green on these land plans.
- The number labels relate to plot numbers. Please refer to the Book of Reference for more information about these plots, including the approximate area of each plot (in square metres). Plot numbers include a reference to the relevant sheet of the Land Plans. In this numbering convention, a plot number comprises the sheet number followed by the actual plot number, e.g. Plot 1-24, where '1' is the sheet number (sheet 1) and '24' is the plot number (24 on sheet 1).

B	NC	PT	VB	28/02/2023
A	NC	PT	VB	21/09/2022
REVISION	DRAWN	CHECKED	APPROVED	DATE

SCALE: 1:2,500

0 50 100 200 Metres

Mapping reproduced by permission of Ordnance Survey on behalf of HMSO

Contains OS data © Crown Copyright and database right 2022

PROJECT TITLE

HyNet Carbon Dioxide Pipeline DCO

DRAWING TITLE

LAND PLAN REGULATION 5(2)(i) APPLICATION DOCUMENT

REFERENCE D.2.2 SHEET 3 OF 37

DRAWING STATUS

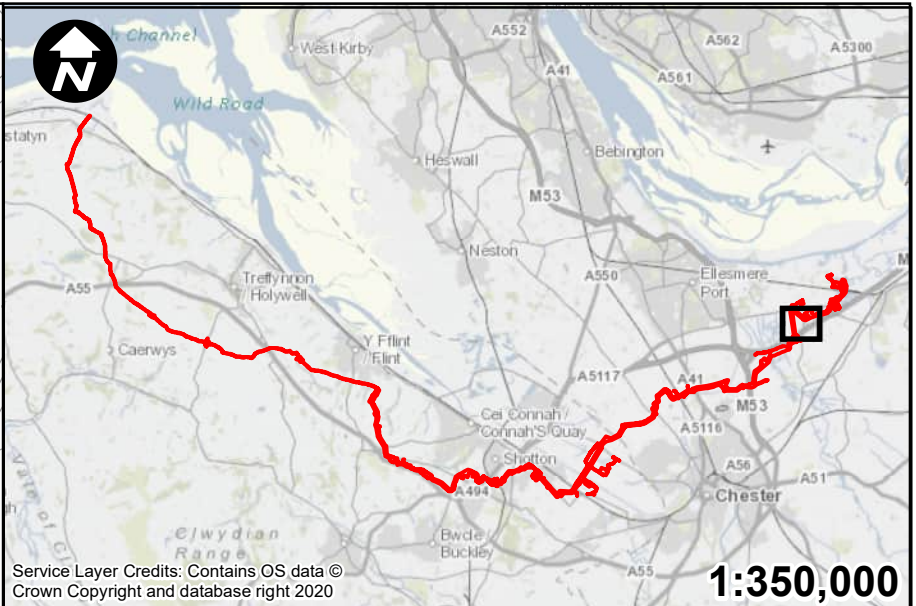
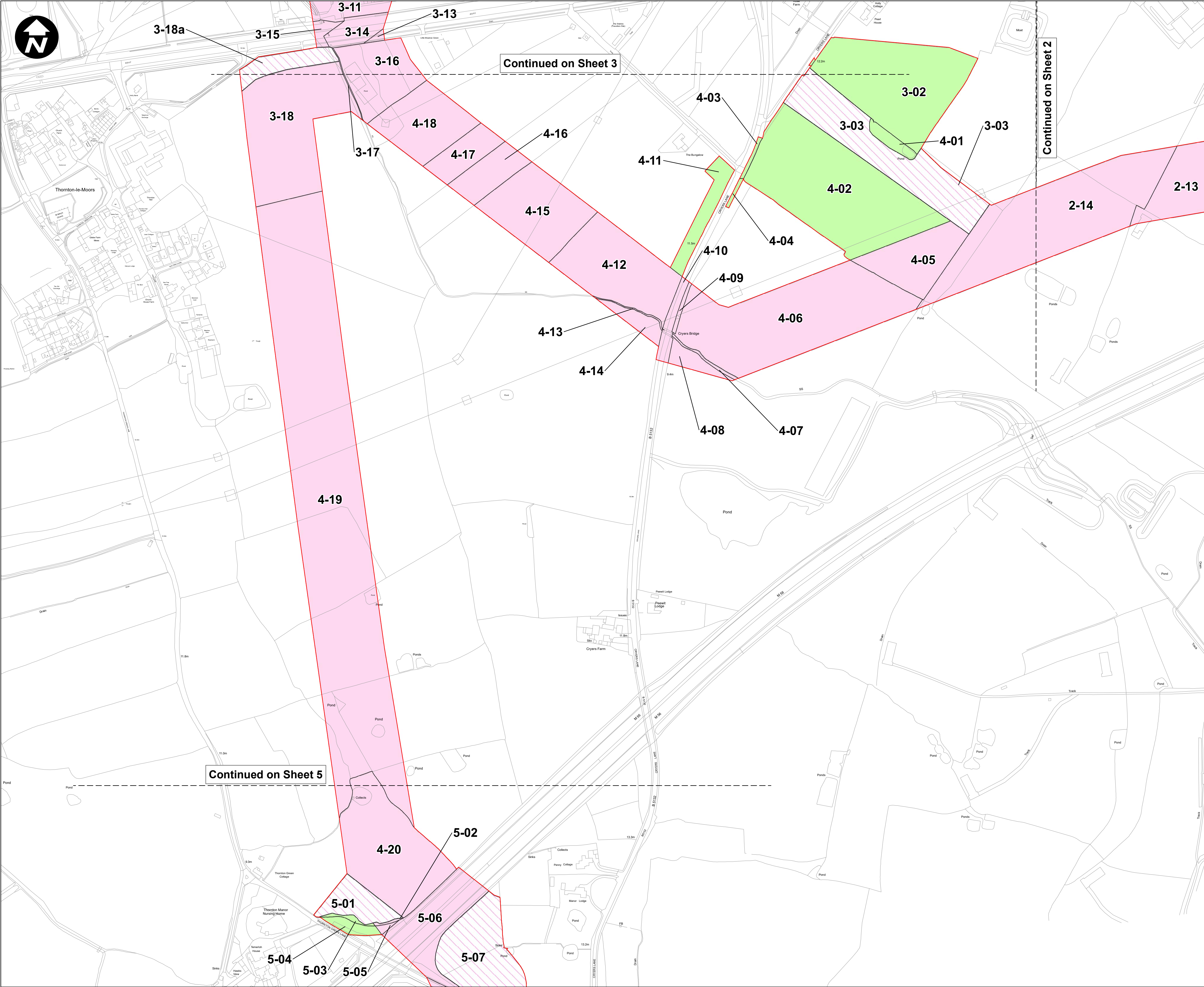
ERRATA / S51 SUBMISSION

DRAWN	CHECKED	APPROVED	AUTHORISED
NC	PT	VB	AV

SCALE @ A1 SIZE	DATE	REVISION
1:2,500	28/02/2023	B

DRAWING NUMBER

EN070007-D.2.2-LP-Sheet 3



Key:

- Order Limits
- Permanent acquisition of land
- Permanent acquisition of subsurface
- Temporary possession of land

1. All dimensions are in metres unless stated otherwise.
2. These Land Plans should be read in conjunction with other plans and documents in the Development Consent Order application in particular the Book of Reference.
3. All easements, servitudes and private rights in land are proposed to be extinguished on land shown coloured pink on these land plans. All easements, servitudes and private rights in land are proposed to be extinguished, so far as their continued exercise would be inconsistent with the exercise of the rights or restrictions proposed to be acquired by the undertaker on land shown coloured blue on these land plans. All easements, servitudes and private rights are proposed to be suspended while the undertaker is in temporary possession of the land shown coloured green on these land plans.
4. The number labels relate to plot numbers. Please refer to the Book of Reference for more information about these plots, including the approximate area of each plot (in square metres). Plot numbers include a reference to the relevant sheet of the Land Plans. In this numbering convention, a plot number comprises the sheet number followed by the actual plot number, e.g. Plot 1-24, where '1' is the sheet number (sheet 1) and '24' is the plot number (24 on sheet 1).

B	NC	PT	VB	28/02/2023
A	NC	PT	VB	21/09/2022
REVISION	DRAWN	CHECKED	APPROVED	DATE

SCALE: 1:2,500

0 50 100 200 Metres

Mapping reproduced by permission of Ordnance Survey on behalf of HMSO

Contains OS data © Crown Copyright and database right 2022

HyNet North West

PROJECT TITLE

HyNet Carbon Dioxide Pipeline DCO

DRAWING TITLE

**LAND PLAN REGULATION 5(2)(i)
APPLICATION DOCUMENT
REFERENCE D.2.2
SHEET 4 OF 37**

DRAWING STATUS

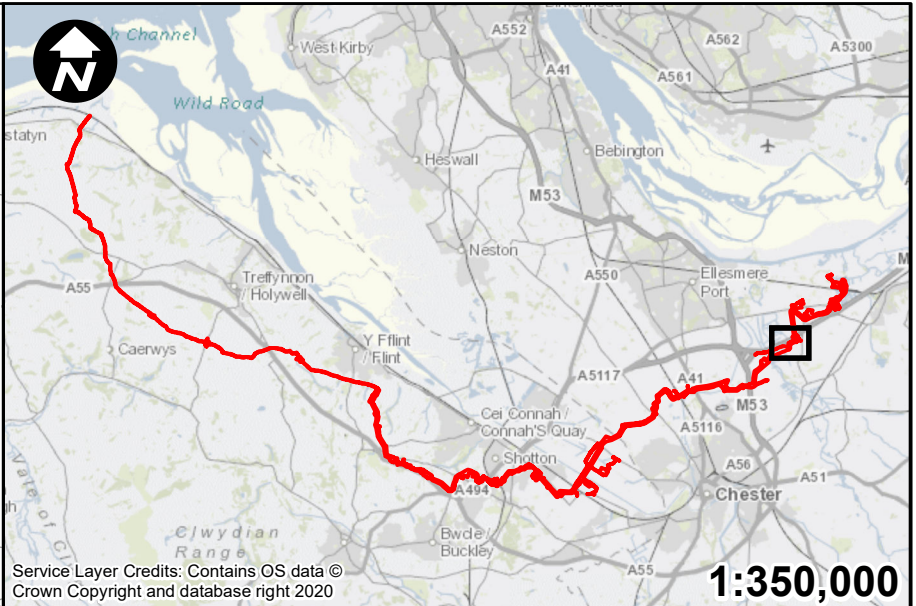
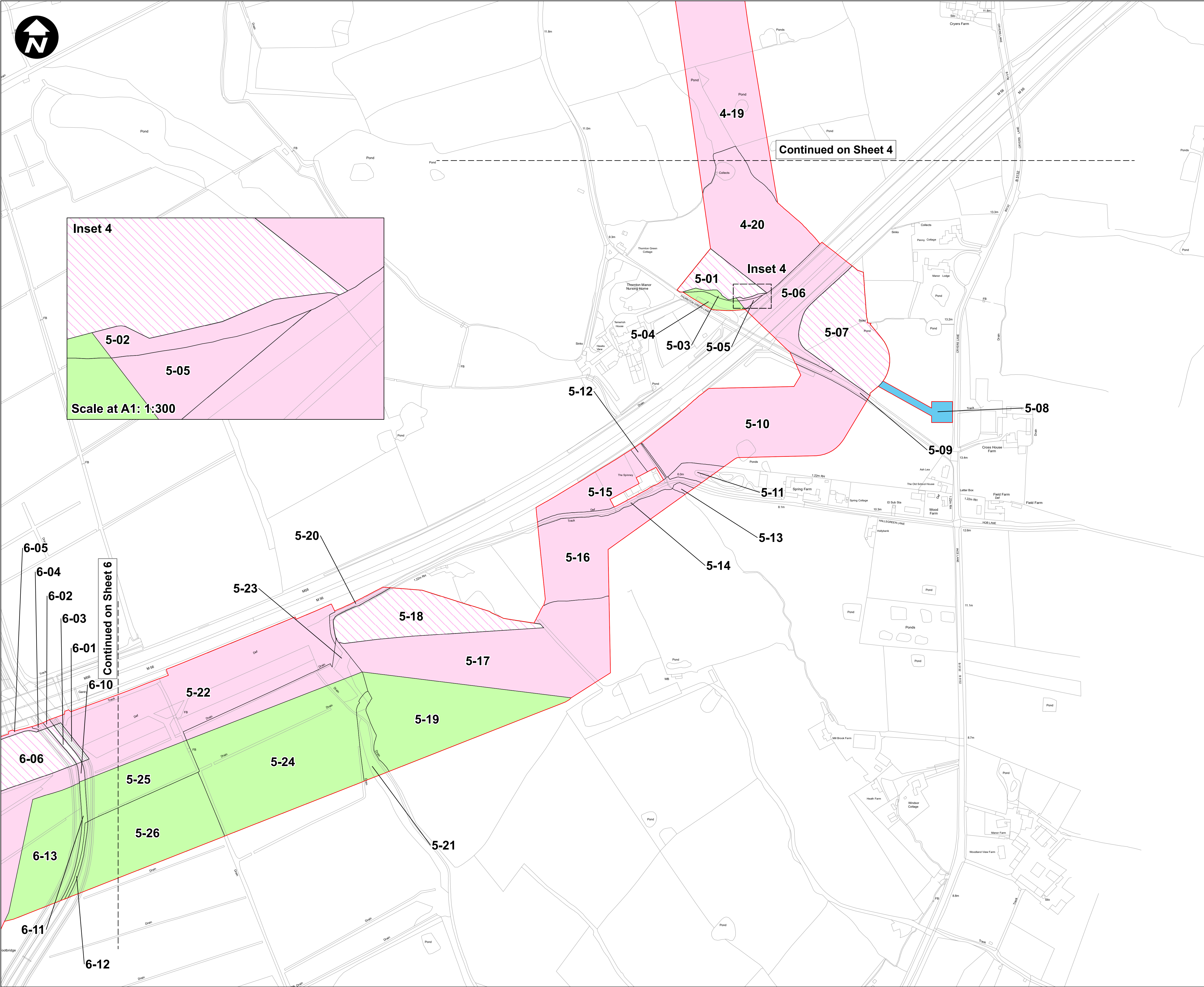
ERRATA / S51 SUBMISSION

DRAWN	CHECKED	APPROVED	AUTHORISED
NC	PT	VB	AV

SCALE @ A1 SIZE	DATE	REVISION
1:2,500	28/02/2023	B

DRAWING NUMBER

EN070007-D.2.2-LP-Sheet 4



- Key:**
- Order Limits
 - Permanent acquisition of land
 - Permanent acquisition of subsurface
 - Permanent acquisition of rights
 - Temporary possession of land

- All dimensions are in metres unless stated otherwise.
- These Land Plans should be read in conjunction with other plans and documents in the Development Consent Order application in particular the Book of Reference.
- All easements, servitudes and private rights in land are proposed to be extinguished on land shown coloured pink on these land plans. All easements, servitudes and private rights in land are proposed to be extinguished, so far as their continued exercise would be inconsistent with the exercise of the rights or restrictions proposed to be acquired by the undertaker on land shown coloured blue on these land plans. All easements, servitudes and private rights are proposed to be suspended while the undertaker is in temporary possession of the land shown coloured green on these land plans.
- The number labels relate to plot numbers. Please refer to the Book of Reference for more information about these plots, including the approximate area of each plot (in square metres). Plot numbers include a reference to the relevant sheet of the Land Plans. In this numbering convention, a plot number comprises the sheet number followed by the actual plot number, e.g. Plot 1-24, where '1' is the sheet number (sheet 1) and '24' is the plot number (24 on sheet 1).

B	NC	PT	VB	28/02/2023
A	NC	PT	VB	21/09/2022
REVISION	DRAWN	CHECKED	APPROVED	DATE



Mapping reproduced by permission of Ordnance Survey on behalf of HMSO

Contains OS data © Crown Copyright and database right 2022



PROJECT TITLE

HyNet Carbon Dioxide Pipeline DCO

DRAWING TITLE

LAND PLAN REGULATION 5(2)(i) APPLICATION DOCUMENT REFERENCE D.2.2 SHEET 5 OF 37

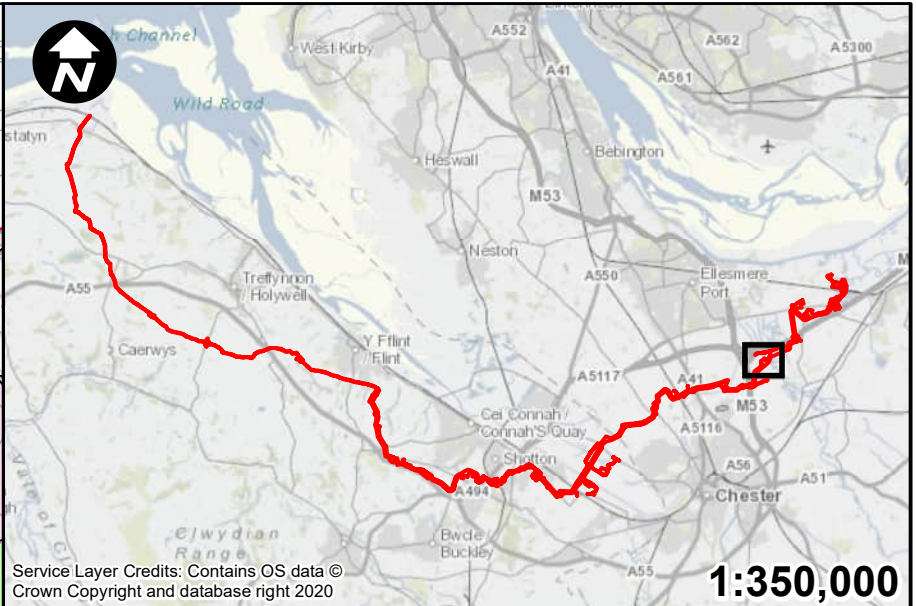
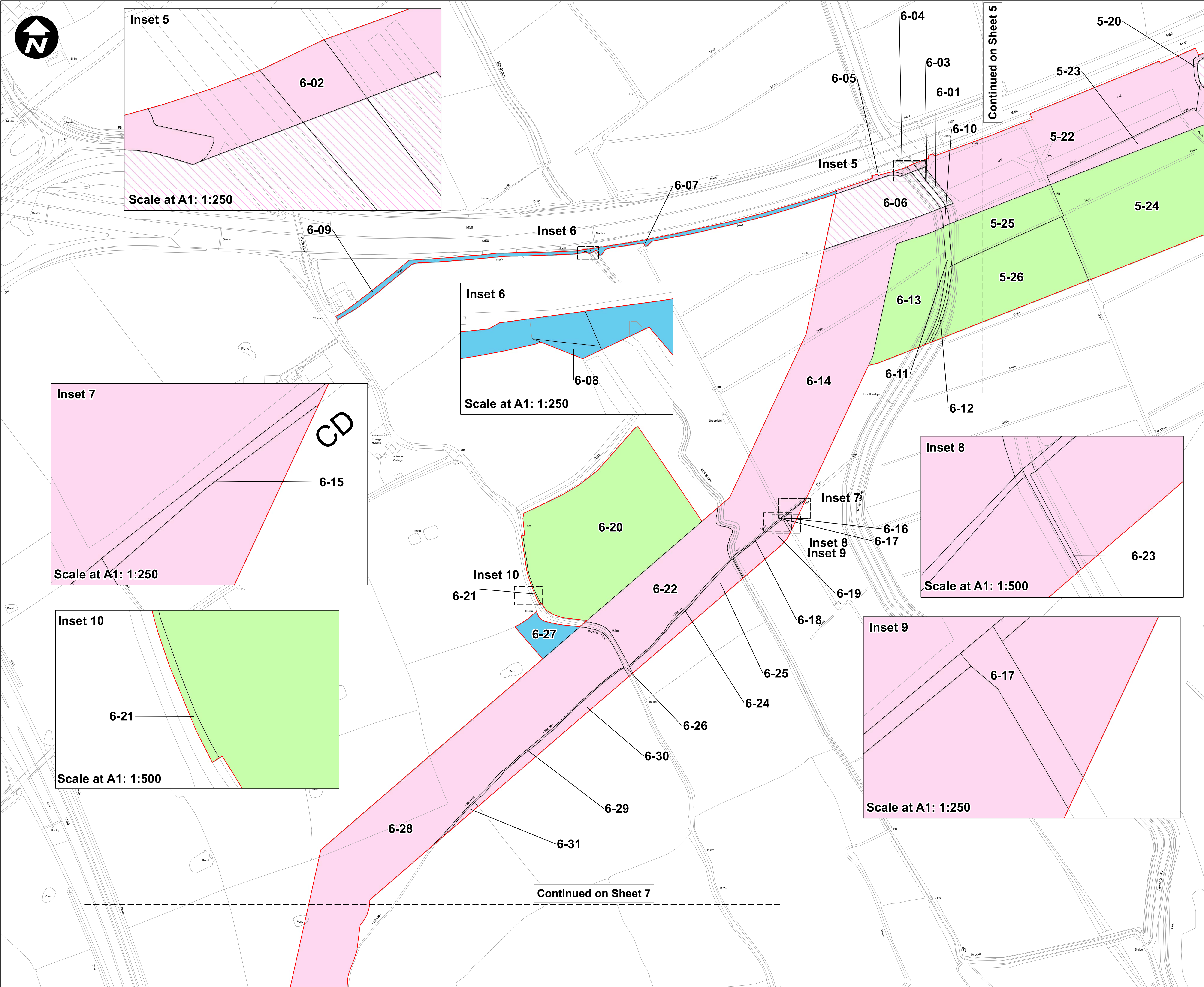
DRAWING STATUS

ERRATA / S51 SUBMISSION

DRAWN	CHECKED	APPROVED	AUTHORISED
NC	PT	VB	AV
SCALE @ A1 SIZE	DATE	REVISION	
1:2,500	28/02/2023	B	

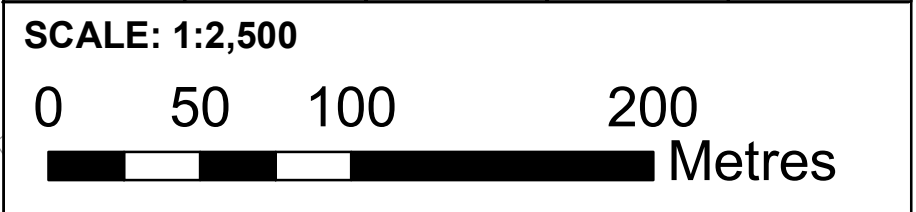
DRAWING NUMBER

EN070007-D.2.2-LP-Sheet 5



- Key:**
- Order Limits
 - Permanent acquisition of land
 - Permanent acquisition of subsurface
 - Permanent acquisition of rights
 - Temporary possession of land
1. All dimensions are in metres unless stated otherwise.
2. These Land Plans should be read in conjunction with other plans and documents in the Development Consent Order application in particular the Book of Reference.
3. All easements, servitudes and private rights in land are proposed to be extinguished on land shown coloured pink on these land plans. All easements, servitudes and private rights in land are proposed to be extinguished, so far as their continued exercise would be inconsistent with the exercise of the rights or restrictions proposed to be acquired by the undertaker on land shown coloured blue on these land plans. All easements, servitudes and private rights are proposed to be suspended while the undertaker is in temporary possession of the land shown coloured green on these land plans.
4. The number labels relate to plot numbers. Please refer to the Book of Reference for more information about these plots, including the approximate area of each plot (in square metres). Plot numbers include a reference to the relevant sheet of the Land Plans. In this numbering convention, a plot number comprises the sheet number followed by the actual plot number, e.g. Plot 1-24, where '1' is the sheet number (sheet 1) and '24' is the plot number (24 on sheet 1).

B	NC	PT	VB	28/02/2023
A	NC	PT	VB	21/09/2022
REVISION	DRAWN	CHECKED	APPROVED	DATE



Mapping reproduced by permission of Ordnance Survey on behalf of HMSO

Contains OS data © Crown Copyright and database right 2022

HyNet North West

PROJECT TITLE

HyNet Carbon Dioxide Pipeline DCO

DRAWING TITLE

LAND PLAN REGULATION 5(2)(i) APPLICATION DOCUMENT REFERENCE D.2.2 SHEET 6 OF 37

DRAWING STATUS

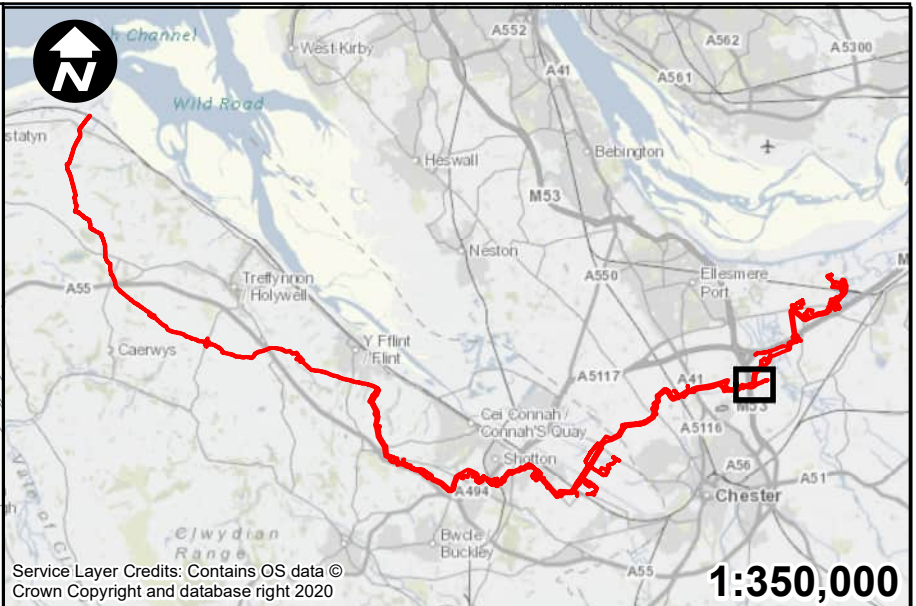
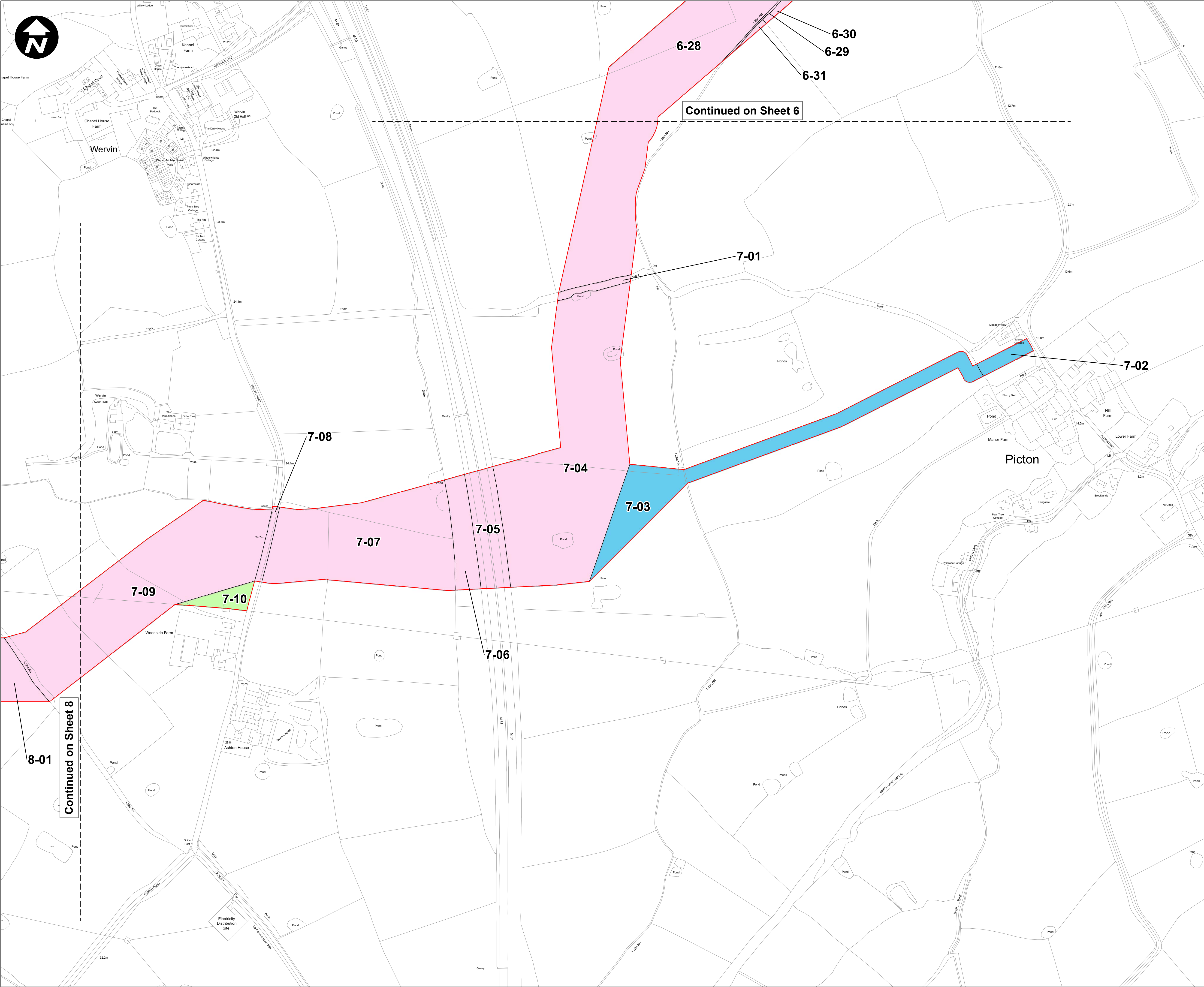
ERRATA / S51 SUBMISSION

DRAWN	CHECKED	APPROVED	AUTHORISED
NC	PT	VB	AV

SCALE @ A1 SIZE	DATE	REVISION
1:2,500	28/02/2023	B

DRAWING NUMBER

EN070007-D.2.2-LP-Sheet 6



- Key:**
- Order Limits
 - Permanent acquisition of subsurface
 - Permanent acquisition of rights
 - Temporary possession of land

- All dimensions are in metres unless stated otherwise.
- These Land Plans should be read in conjunction with other plans and documents in the Development Consent Order application in particular the Book of Reference.
- All easements, servitudes and private rights in land are proposed to be extinguished on land shown coloured pink on these land plans. All easements, servitudes and private rights in land are proposed to be extinguished, so far as their continued exercise would be inconsistent with the exercise of the rights or restrictions proposed to be acquired by the undertaker on land shown coloured blue on these land plans. All easements, servitudes and private rights are proposed to be suspended while the undertaker is in temporary possession of the land shown coloured green on these land plans.
- The number labels relate to plot numbers. Please refer to the Book of Reference for more information about these plots, including the approximate area of each plot (in square metres). Plot numbers include a reference to the relevant sheet of the Land Plans. In this numbering convention, a plot number comprises the sheet number followed by the actual plot number, e.g. Plot 1-24, where '1' is the sheet number (sheet 1) and '24' is the plot number (24 on sheet 1).

B	NC	PT	VB	28/02/2023
A	NC	PT	VB	21/09/2022

REVISION	DRAWN	CHECKED	APPROVED	DATE
SCALE: 1:2,500				
0 50 100 200 Metres				

Mapping reproduced by permission of Ordnance Survey on behalf of HMSO

Contains OS data © Crown Copyright and database right 2022

HyNet North West

PROJECT TITLE
HyNet Carbon Dioxide Pipeline DCO

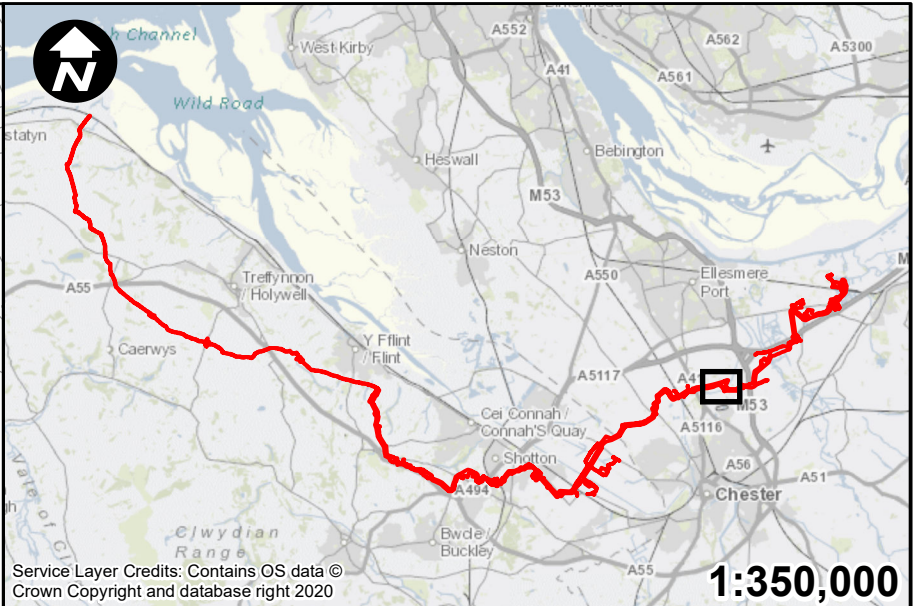
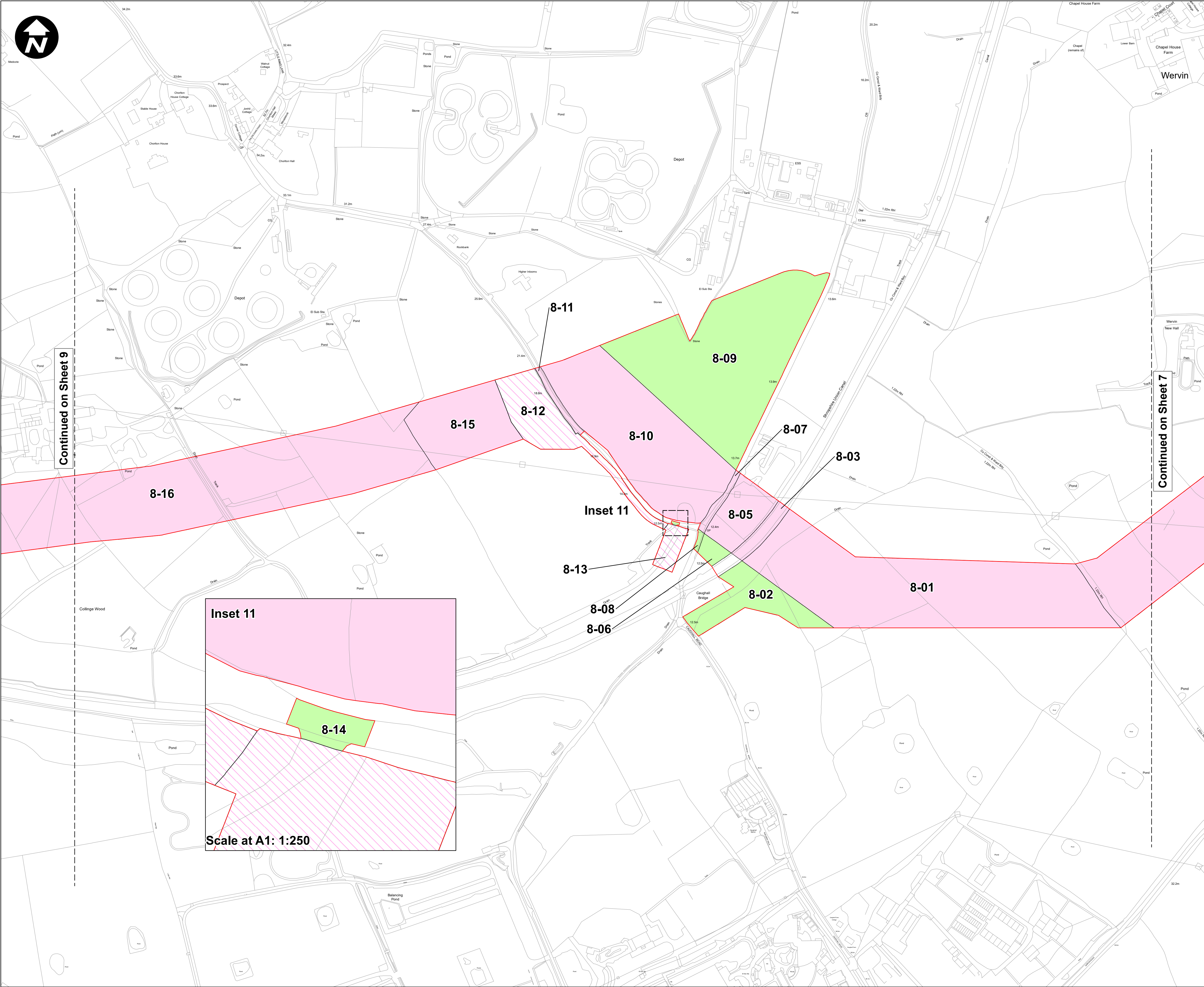
DRAWING TITLE
**LAND PLAN REGULATION 5(2)(i)
APPLICATION DOCUMENT
REFERENCE D.2.2
SHEET 7 OF 37**

DRAWING STATUS
ERRATA / S51 SUBMISSION

DRAWN NC	CHECKED PT	APPROVED VB	AUTHORISED AV
-------------	---------------	----------------	------------------

SCALE @ A1 SIZE 1:2,500	DATE 28/02/2023	REVISION B
----------------------------	--------------------	---------------

DRAWING NUMBER
EN070007-D.2.2-LP-Sheet 7



- Key:**
- Order Limits
 - Permanent acquisition of land
 - Permanent acquisition of subsurface
 - Temporary possession of land

- All dimensions are in metres unless stated otherwise.
- These Land Plans should be read in conjunction with other plans and documents in the Development Consent Order application in particular the Book of Reference.
- All easements, servitudes and private rights in land are proposed to be extinguished on land shown coloured pink on these land plans. All easements, servitudes and private rights in land are proposed to be extinguished, so far as their continued exercise would be inconsistent with the exercise of the rights or restrictions proposed to be acquired by the undertaker on land shown coloured blue on these land plans. All easements, servitudes and private rights are proposed to be suspended while the undertaker is in temporary possession of the land shown coloured green on these land plans.
- The number labels relate to plot numbers. Please refer to the Book of Reference for more information about these plots, including the approximate area of each plot (in square metres). Plot numbers include a reference to the relevant sheet of the Land Plans. In this numbering convention, a plot number comprises the sheet number followed by the actual plot number, e.g. Plot 1-24, where '1' is the sheet number (sheet 1) and '24' is the plot number (24 on sheet 1).

B	NC	PT	VB	28/02/2023
A	NC	PT	VB	21/09/2022
REVISION	DRAWN	CHECKED	APPROVED	DATE
SCALE: 1:2,500				
0 50 100 200 Metres				

Mapping reproduced by permission of Ordnance Survey on behalf of HMSO
Contains OS data © Crown Copyright and database right 2022

HyNet North West

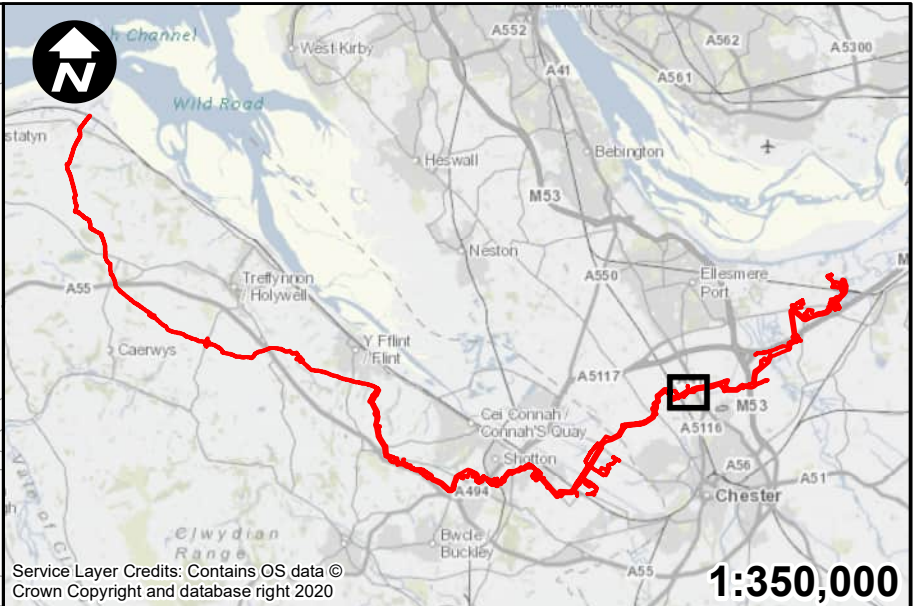
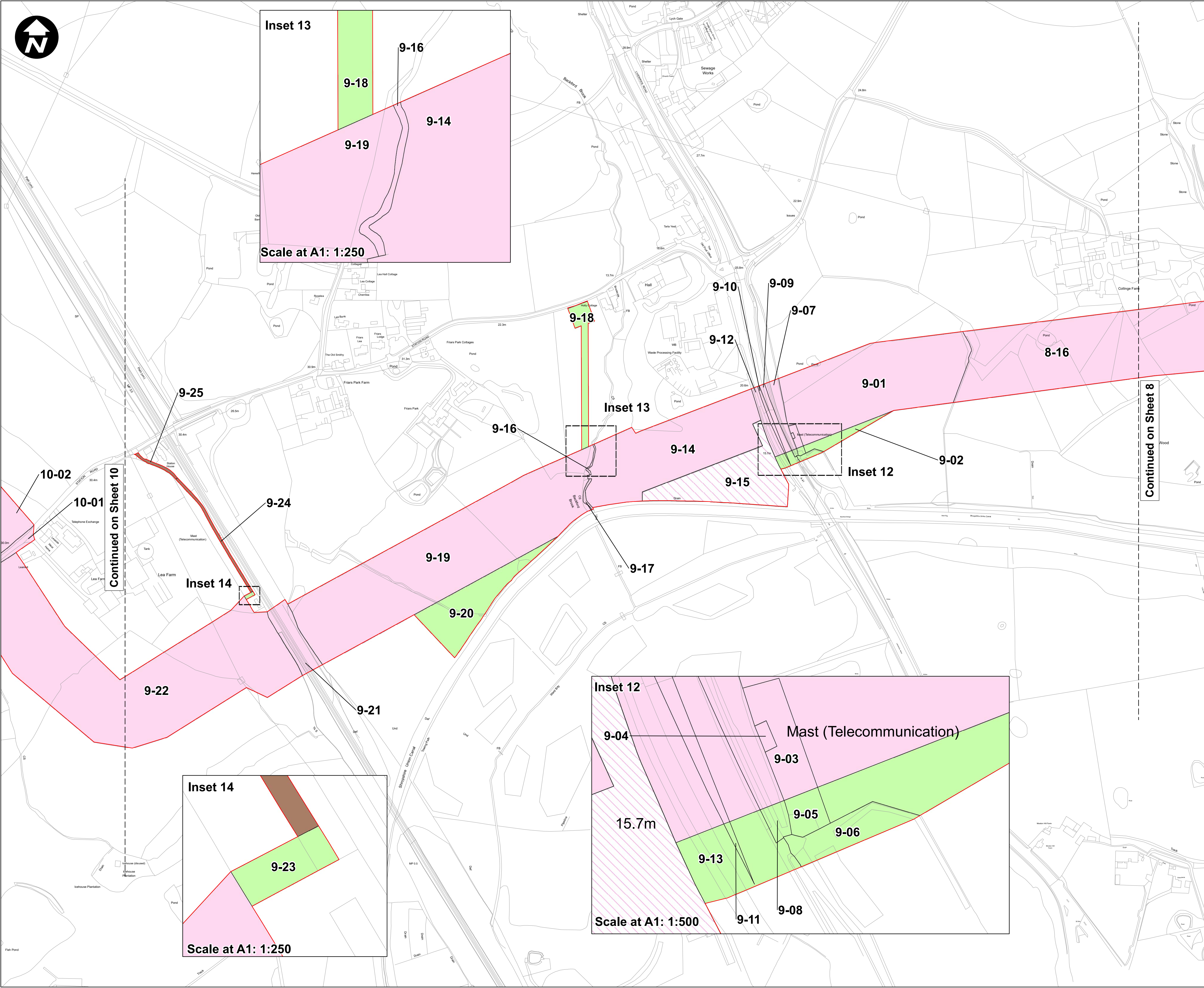
PROJECT TITLE
HyNet Carbon Dioxide Pipeline DCO

DRAWING TITLE
**LAND PLAN REGULATION 5(2)(i) APPLICATION DOCUMENT
REFERENCE D.2.2
SHEET 8 OF 37**

DRAWING STATUS
ERRATA / S51 SUBMISSION

DRAWN NC	CHECKED PT	APPROVED VB	AUTHORISED AV
SCALE @ A1 SIZE 1:2,500		DATE 28/02/2023	REVISION B

DRAWING NUMBER
EN070007-D.2.2-LP-Sheet 8



- Key:**
- Order Limits
 - Permanent acquisition of land
 - Permanent acquisition of subsurface
 - Temporary possession of land
 - Temporary use of land to take access

- All dimensions are in metres unless stated otherwise.
- These Land Plans should be read in conjunction with other plans and documents in the Development Consent Order application in particular the Book of Reference.
- All easements, servitudes and private rights in land are proposed to be extinguished on land shown coloured blue on these land plans. All easements, servitudes and private rights in land are proposed to be extinguished, so far as their continued exercise would be inconsistent with the exercise of the rights or restrictions proposed to be acquired by the undertaker on land shown coloured blue on these land plans. All easements, servitudes and private rights are proposed to be suspended while the undertaker is in temporary possession of the land shown coloured green on these land plans.
- The number labels relate to plot numbers. Please refer to the Book of Reference for more information about these plots, including the approximate area of each plot (in square metres). Plot numbers include a reference to the relevant sheet of the Land Plans. In this numbering convention, a plot number comprises the sheet number followed by the actual plot number, e.g. Plot 1-24, where '1' is the sheet number (sheet 1) and '24' is the plot number (24 on sheet 1).

B	NC	PT	VB	28/02/2023
A	NC	PT	VB	21/09/2022

REVISION	DRAWN	CHECKED	APPROVED	DATE
SCALE: 1:2,500				
0 50 100 200 Metres				

Mapping reproduced by permission of Ordnance Survey on behalf of HMSO

Contains OS data © Crown Copyright and database right 2022



PROJECT TITLE
HyNet Carbon Dioxide Pipeline DCO

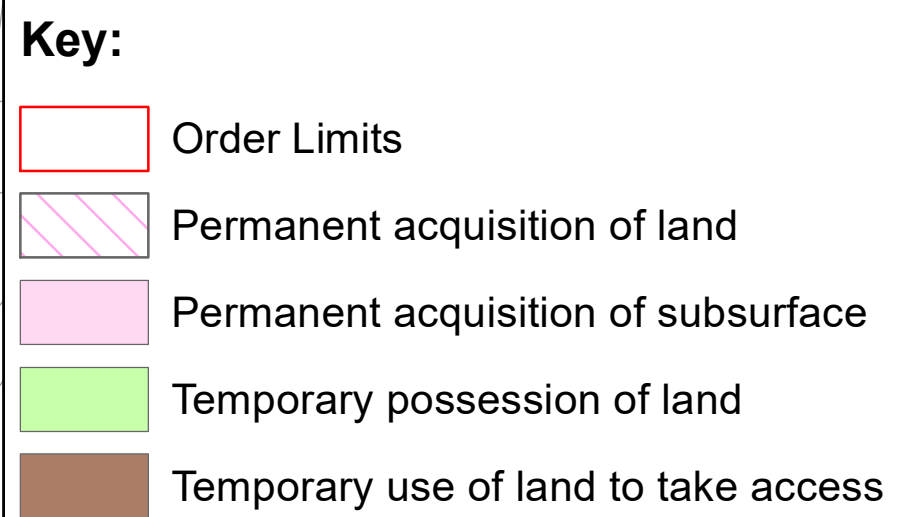
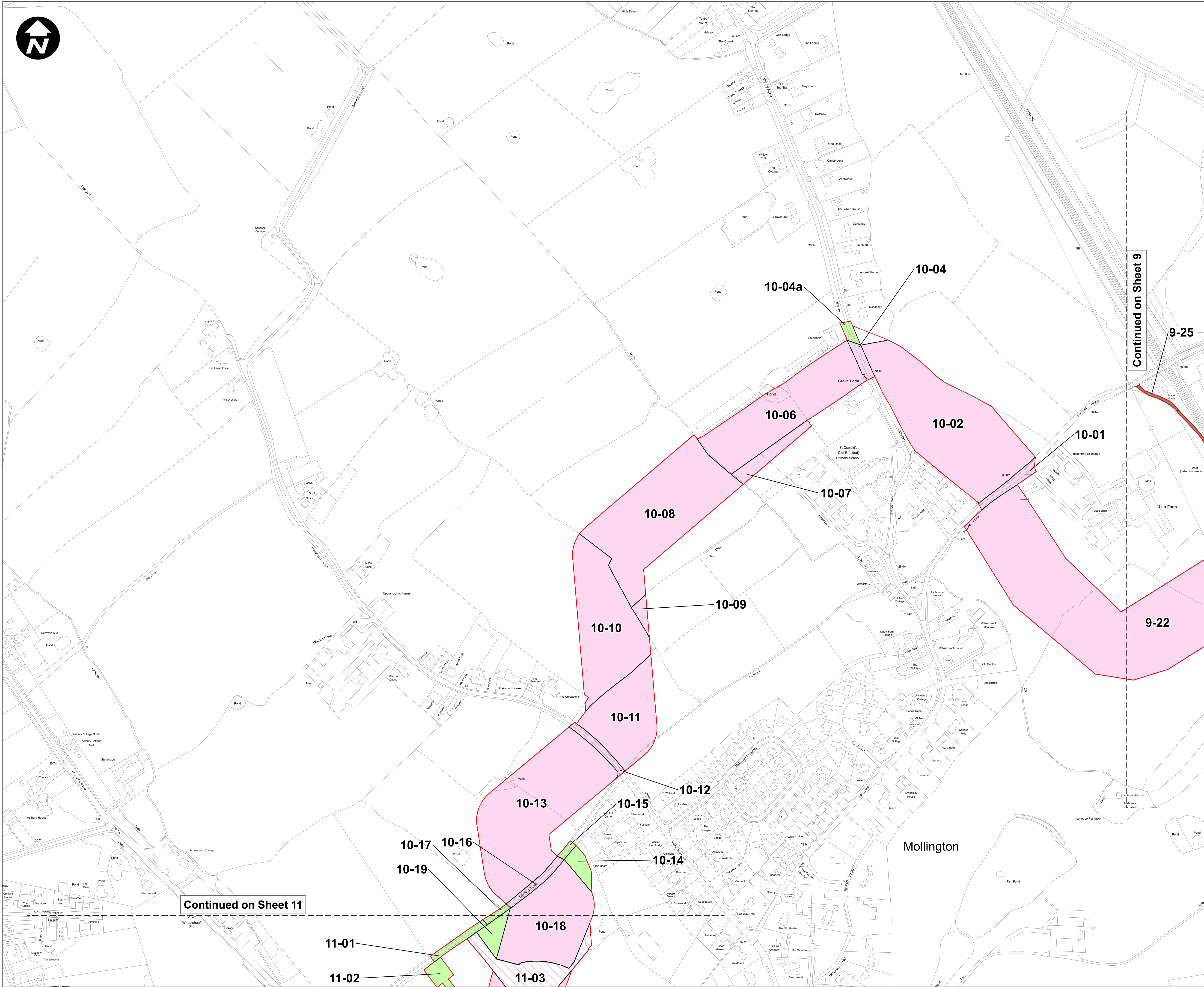
DRAWING TITLE
LAND PLAN REGULATION 5(2)(i) APPLICATION DOCUMENT REFERENCE D.2.2 SHEET 9 OF 37

DRAWING STATUS
ERRATA / S51 SUBMISSION

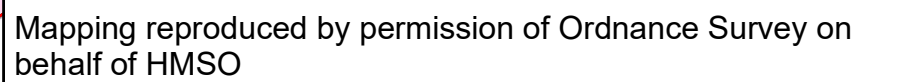
DRAWN	CHECKED	APPROVED	AUTHORISED
NC	PT	VB	AV

SCALE @ A1 SIZE	DATE	REVISION
1:2,500	28/02/2023	B

DRAWING NUMBER
EN070007-D.2.2-LP-Sheet 9



- | | | | | |
|-----------------|--------------|----------------|-----------------|-------------|
| B | NC | PT | VB | 28/02/2023 |
| A | NC | PT | VB | 21/09/2022 |
| REVISION | DRAWN | CHECKED | APPROVED | DATE |



HyNet North West

PROJECT TITLE

**HyNet Carbon Dioxide
Pipeline DCO**

DRAWING TITLE

LAND PLAN REGULATION 5(2)(i)
APPLICATION DOCUMENT
REFERENCE D.2.2
SHEET 10 OF 37

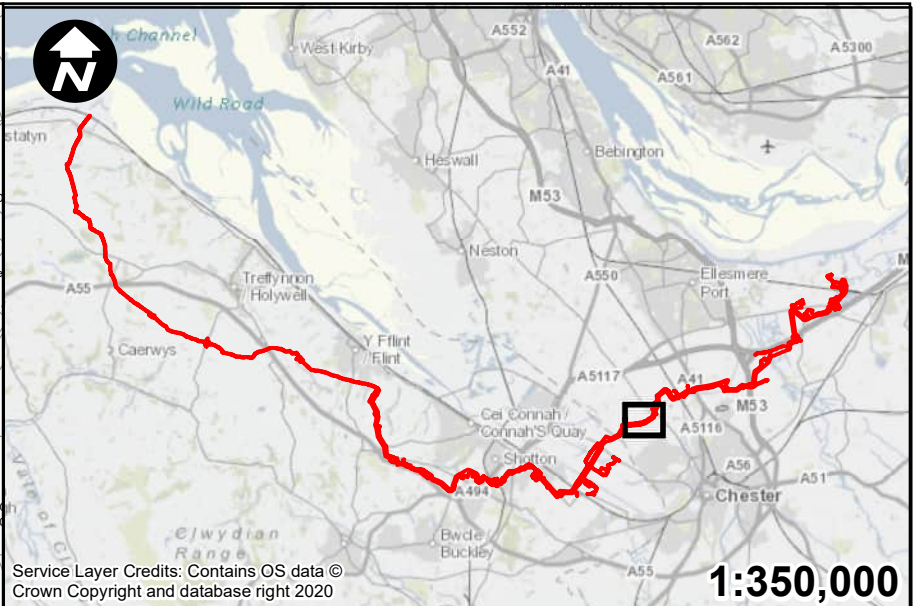
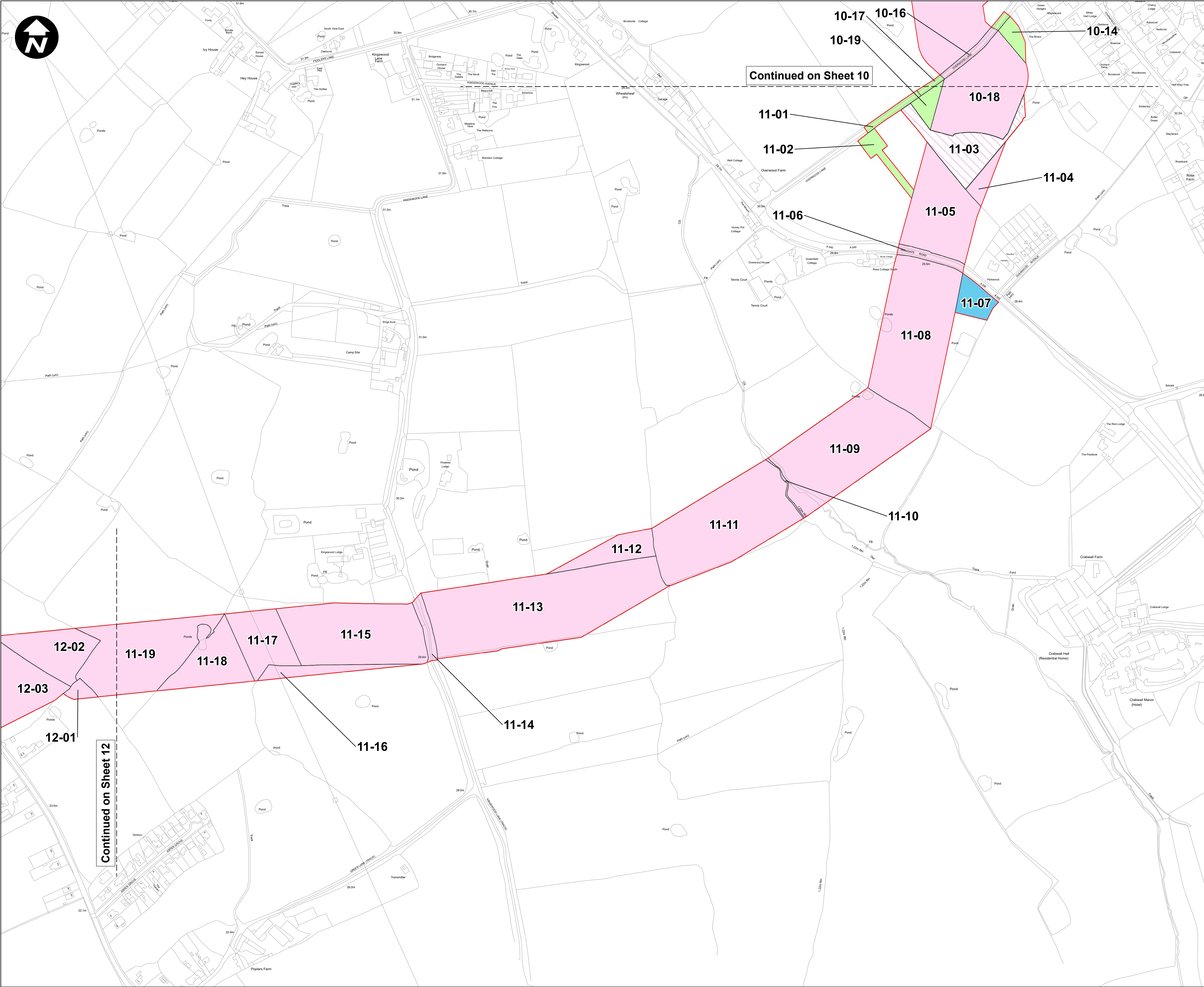
DRAWING STATUS

ERRATA / S51 SUBMISSION

SCALE @ A1 SIZE 1:2,500	DATE 28/02/2023	REVISION B
----------------------------	--------------------	---------------

DRAWING NUMBER

EN070007-D.2.2-LP-Sheet 10



- Key:**
- Order Limits
 - Permanent acquisition of land
 - Permanent acquisition of subsurface
 - Permanent acquisition of rights
 - Temporary possession of land

- All dimensions are in metres unless stated otherwise.
- These Land Plans should be read in conjunction with other plans and documents in the Development Consent Order application in particular the Book of Reference.
- All easements, servitudes and private rights in land are proposed to be extinguished on land shown coloured pink on these land plans. All easements, servitudes and private rights in land are proposed to be extinguished, so far as their continued exercise would be inconsistent with the exercise of the rights or restrictions proposed to be acquired by the undertaker on land shown coloured blue on these land plans. All easements, servitudes and private rights are proposed to be suspended while the undertaker is in temporary possession of the land shown coloured green on these land plans.
- The number labels relate to plot numbers. Please refer to the Book of Reference for more information about these plots, including the approximate area of each plot (in square metres). Plot numbers include a reference to the relevant sheet of the Land Plans. In this numbering convention, a plot number comprises the sheet number followed by the actual plot number, e.g. Plot 1-24, where '1' is the sheet number (sheet 1) and '24' is the plot number (24 on sheet 1).

B	NC	PT	VB	28/02/2023
A	NC	PT	VB	21/09/2022
REVISION	DRAWN	CHECKED	APPROVED	DATE



Mapping reproduced by permission of Ordnance Survey on behalf of HMSO

Contains OS data © Crown Copyright and database right 2022

PROJECT TITLE

HyNet Carbon Dioxide Pipeline DCO

DRAWING TITLE

LAND PLAN REGULATION 5(2)(i) APPLICATION DOCUMENT

REFERENCE D.2.2

SHEET 11 OF 37

DRAWING STATUS

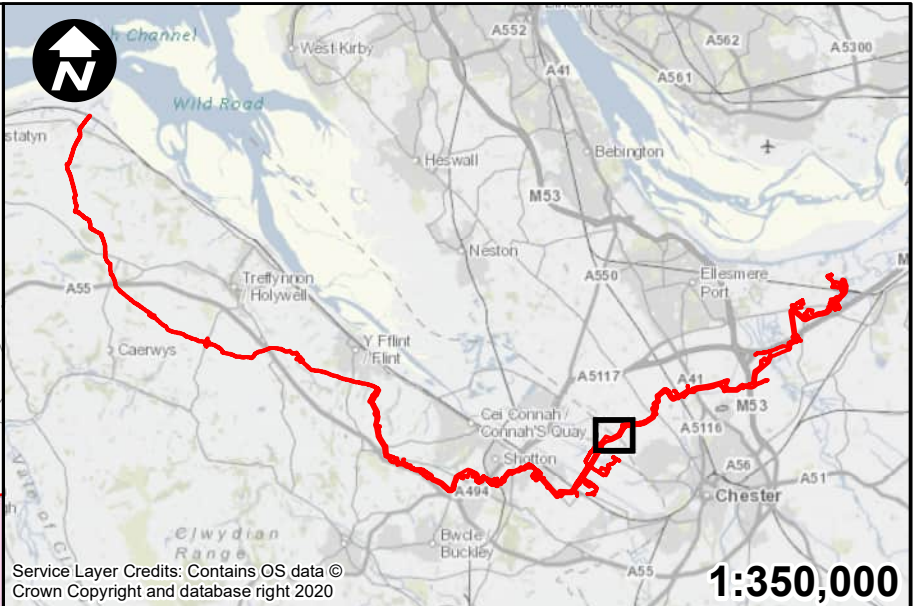
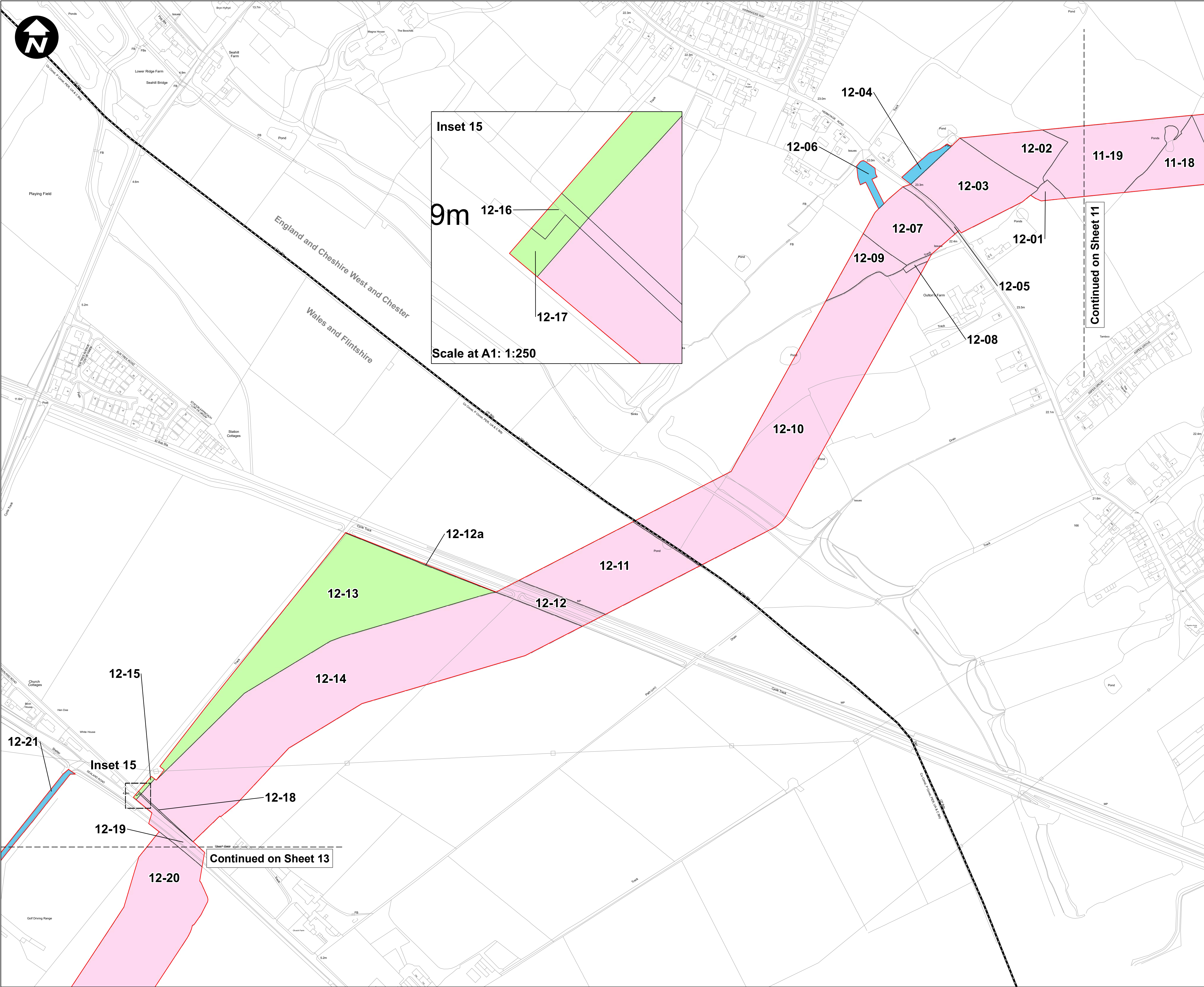
ERRATA / S51 SUBMISSION

DRAWN	CHECKED	APPROVED	AUTHORISED
NC	PT	VB	AV

SCALE @ A1 SIZE	DATE	REVISION
1:2,500	28/02/2023	B

DRAWING NUMBER

EN070007-D.2.2-LP-Sheet 11



- Key:**
- Order Limits
 - Permanent acquisition of subsurface
 - Permanent acquisition of rights
 - Temporary possession of land
 - English/Welsh Border

- All dimensions are in metres unless stated otherwise.
- These Land Plans should be read in conjunction with other plans and documents in the Development Consent Order application in particular the Book of Reference.
- All easements, servitudes and private rights in land are proposed to be extinguished on land shown coloured pink on these land plans. All easements, servitudes and private rights in land are proposed to be extinguished, so far as their continued exercise would be inconsistent with the exercise of the rights or restrictions proposed to be acquired by the undertaker on land shown coloured blue on these land plans. All easements, servitudes and private rights are proposed to be suspended while the undertaker is in temporary possession of the land shown coloured green on these land plans.
- The number labels relate to plot numbers. Please refer to the Book of Reference for more information about these plots, including the approximate area of each plot (in square metres). Plot numbers include a reference to the relevant sheet of the Land Plans. In this numbering convention, a plot number comprises the sheet number followed by the actual plot number, e.g. Plot 1-24, where '1' is the sheet number (sheet 1) and '24' is the plot number (24 on sheet 1).

B	NC	PT	VB	28/02/2023
A	NC	PT	VB	21/09/2022
REVISION	DRAWN	CHECKED	APPROVED	DATE



Mapping reproduced by permission of Ordnance Survey on behalf of HMSO

Contains OS data © Crown Copyright and database right 2022

HyNet North West

PROJECT TITLE

HyNet Carbon Dioxide Pipeline DCO

DRAWING TITLE

**LAND PLAN REGULATION 5(2)(i)
APPLICATION DOCUMENT
REFERENCE D.2.2
SHEET 12 OF 37**

DRAWING STATUS

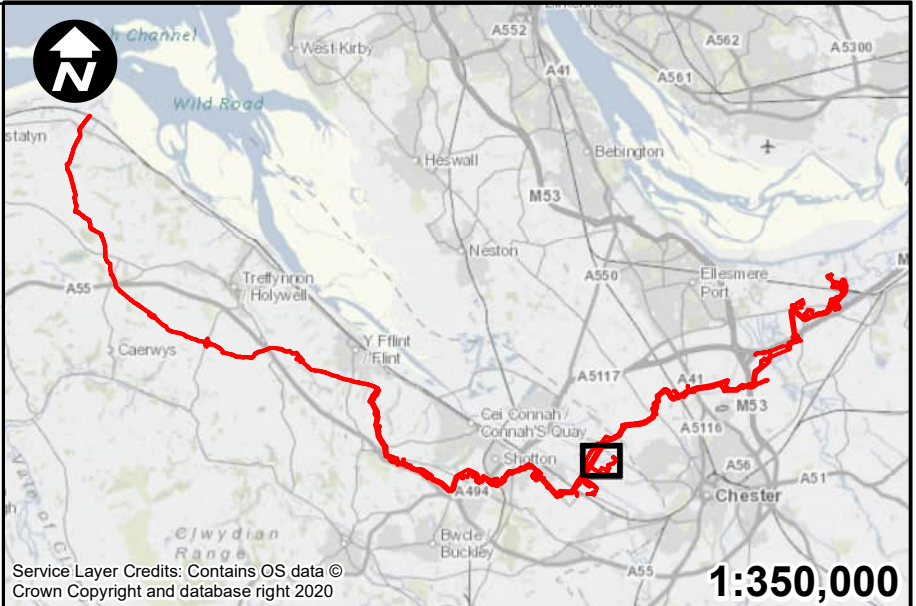
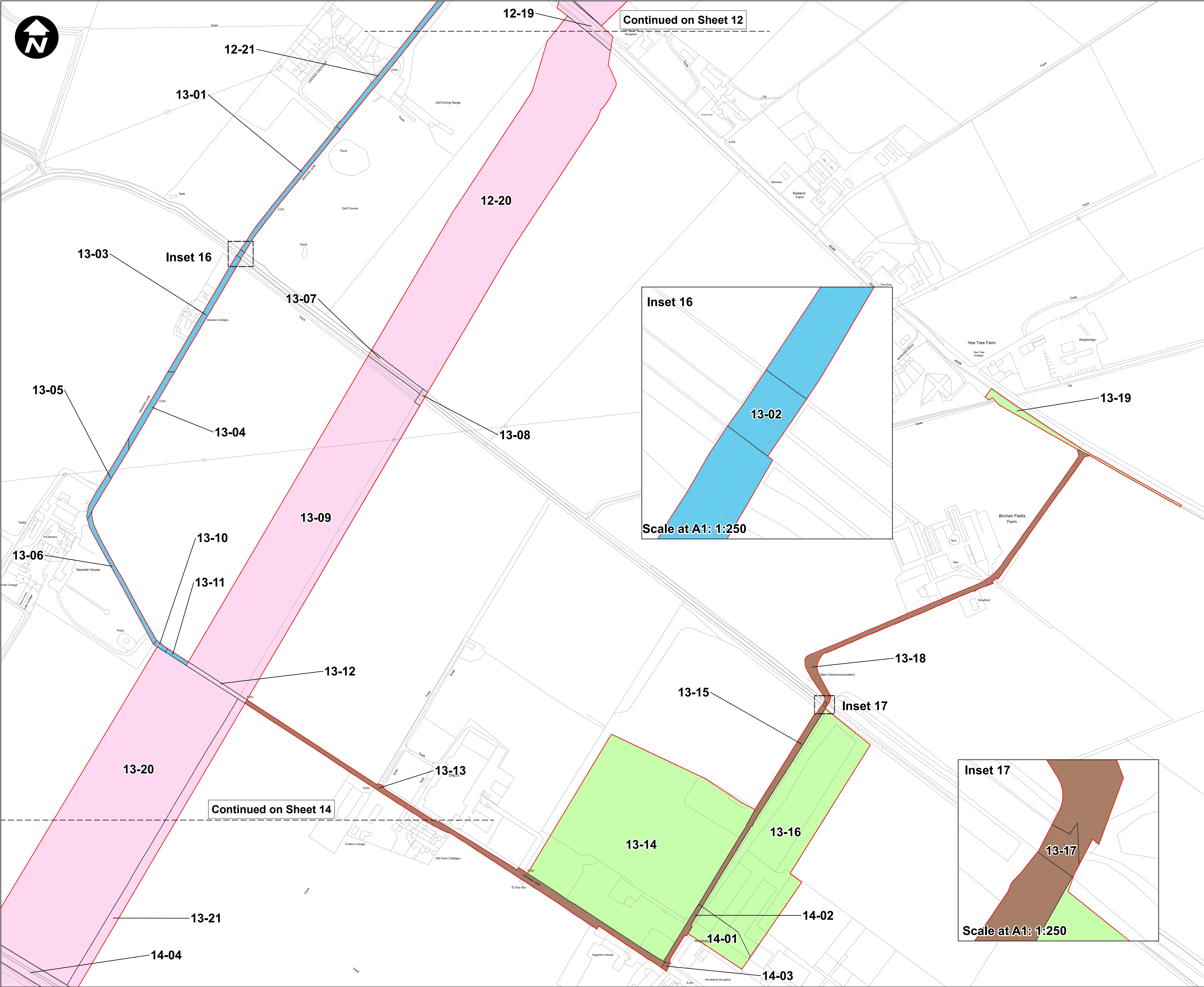
ERRATA / S51 SUBMISSION

DRAWN	CHECKED	APPROVED	AUTHORISED
NC	PT	VB	AV

SCALE @ A1 SIZE	DATE	REVISION
1:2,500	28/02/2023	B

DRAWING NUMBER

EN070007-D.2.2-LP-Sheet 12



- Key:**
- Order Limits
 - Permanent acquisition of subsurface
 - Permanent acquisition of rights
 - Temporary possession of land
 - Temporary use of land to take access

- All dimensions are in metres unless stated otherwise.
- These Land Plans should be read in conjunction with other plans and documents in the Development Consent Order application in particular the Book of Reference.
- All easements, servitudes and private rights in land are proposed to be extinguished on land shown coloured pink on these land plans. All easements, servitudes and private rights in land are proposed to be extinguished, so far as their continued exercise would be inconsistent with the exercise of the rights or restrictions proposed to be acquired by the undertaker on land shown coloured blue on these land plans. All easements, servitudes and private rights are proposed to be suspended while the undertaker is in temporary possession of the land shown coloured green on these land plans.
- The number labels relate to plot numbers. Please refer to the Book of Reference for more information about these plots, including the approximate area of each plot (in square metres). Plot numbers include a reference to the relevant sheet of the Land Plans. In this numbering convention, a plot number comprises the sheet number followed by the actual plot number, e.g. Plot 1-24, where '1' is the sheet number (sheet 1) and '24' is the plot number (24 on sheet 1).

B	NC	PT	VB	28/02/2023
A	NC	PT	VB	21/09/2022
REVISION	DRAWN	CHECKED	APPROVED	DATE



Mapping reproduced by permission of Ordnance Survey on behalf of HMSO

Contains OS data © Crown Copyright and database right 2022



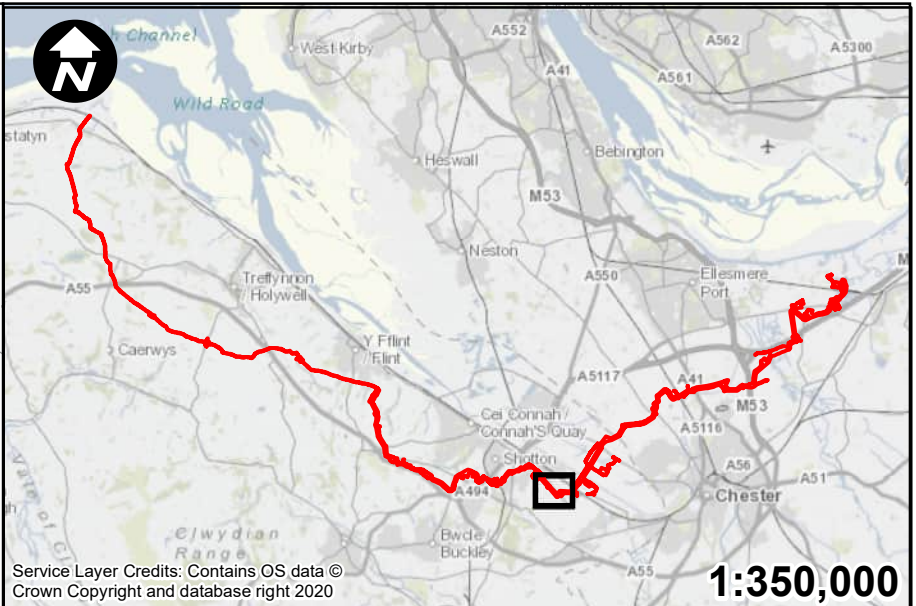
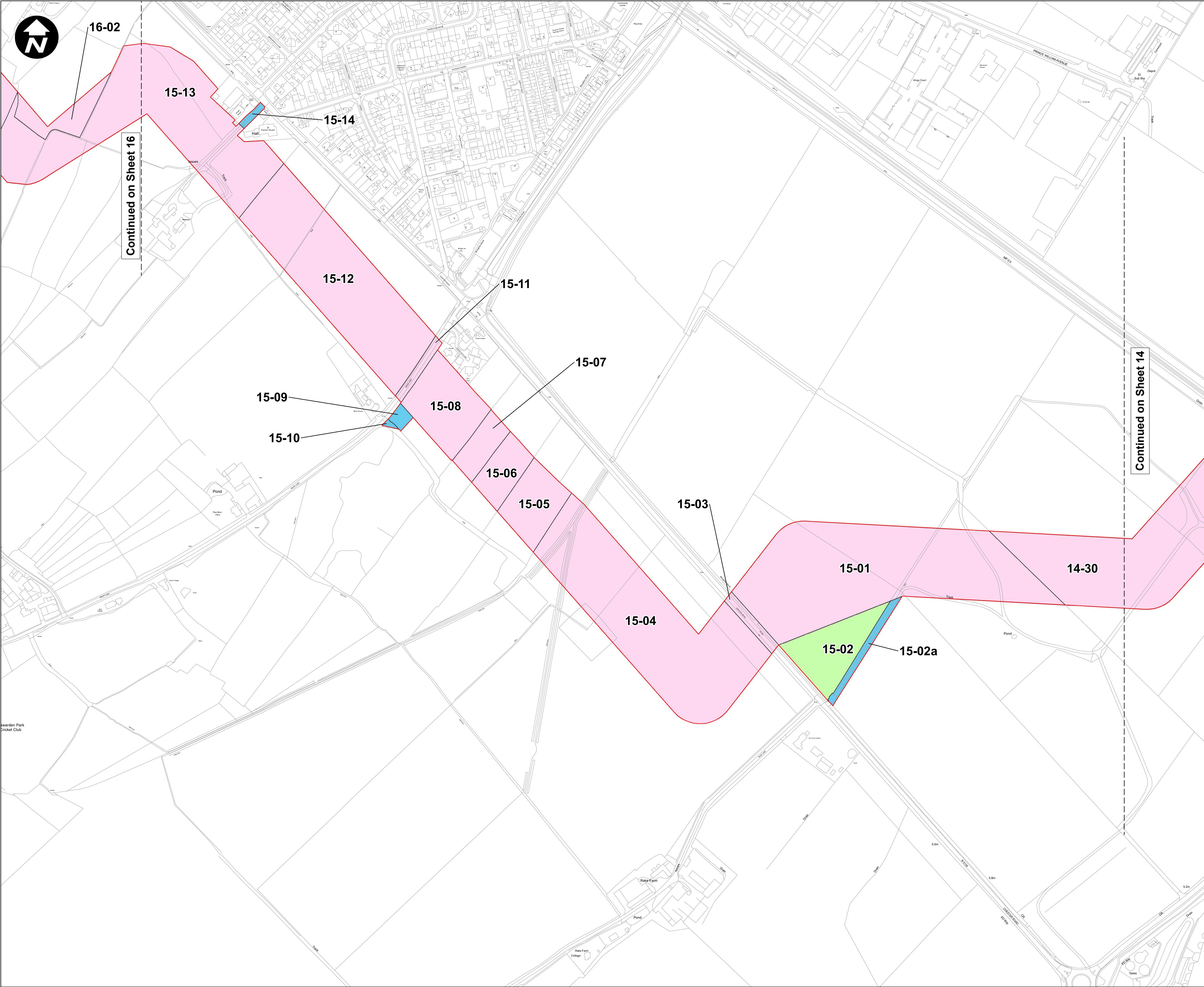
PROJECT TITLE
HyNet Carbon Dioxide Pipeline DCO

DRAWING TITLE
LAND PLAN REGULATION 5(2)(i) APPLICATION DOCUMENT REFERENCE D.2.2 SHEET 13 OF 37

DRAWING STATUS
ERRATA / S51 SUBMISSION

DRAWN	CHECKED	APPROVED	AUTHORISED
NC	PT	VB	AV
SCALE @ A1 SIZE		DATE	REVISION
1:2,500		28/02/2023	B

DRAWING NUMBER
EN070007-D.2.2-LP-Sheet 13



- Key:**
- Order Limits
 - Permanent acquisition of subsurface
 - Permanent acquisition of rights
 - Temporary possession of land

- All dimensions are in metres unless stated otherwise.
- These Land Plans should be read in conjunction with other plans and documents in the Development Consent Order application in particular the Book of Reference.
- All easements, servitudes and private rights in land are proposed to be extinguished on land shown coloured pink on these land plans. All easements, servitudes and private rights in land are proposed to be extinguished, so far as their continued exercise would be inconsistent with the exercise of the rights or restrictions proposed to be acquired by the undertaker on land shown coloured blue on these land plans. All easements, servitudes and private rights are proposed to be suspended while the undertaker is in temporary possession of the land shown coloured green on these land plans.
- The number labels relate to plot numbers. Please refer to the Book of Reference for more information about these plots, including the approximate area of each plot (in square metres). Plot numbers include a reference to the relevant sheet of the Land Plans. In this numbering convention, a plot number comprises the sheet number followed by the actual plot number, e.g. Plot 1-24, where '1' is the sheet number (sheet 1) and '24' is the plot number (24 on sheet 1).

B	NC	PT	VB	28/02/2023
A	NC	PT	VB	21/09/2022
REVISION	DRAWN	CHECKED	APPROVED	DATE

SCALE: 1:2,500

0 50 100 200 Metres

Mapping reproduced by permission of Ordnance Survey on behalf of HMSO

Contains OS data © Crown Copyright and database right 2022

HyNet North West

PROJECT TITLE

HyNet Carbon Dioxide Pipeline DCO

DRAWING TITLE

LAND PLAN REGULATION 5(2)(i) APPLICATION DOCUMENT REFERENCE D.2.2 SHEET 15 OF 37

DRAWING STATUS

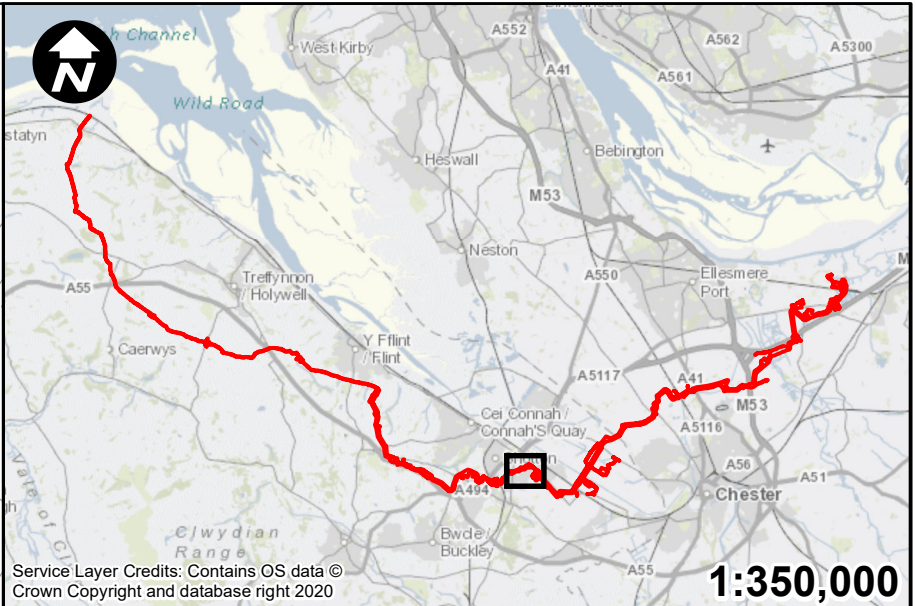
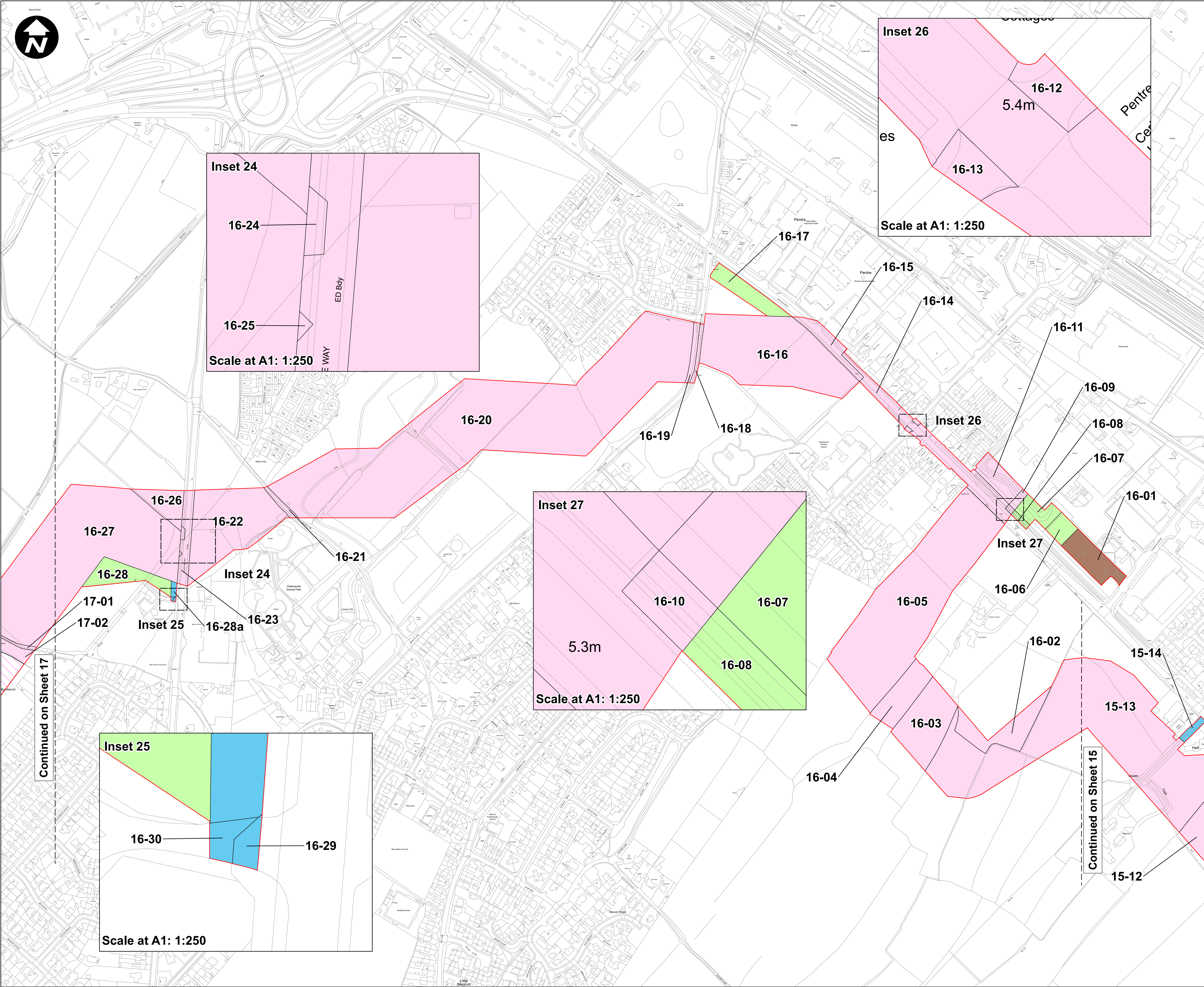
ERRATA / S51 SUBMISSION

DRAWN	CHECKED	APPROVED	AUTHORISED
NC	PT	VB	AV

SCALE @ A1 SIZE	DATE	REVISION
1:2,500	28/02/2023	B

DRAWING NUMBER

EN070007-D.2.2-LP-Sheet 15



- Key:**
- Order Limits
 - Permanent acquisition of land
 - Permanent acquisition of subsurface
 - Permanent acquisition of rights
 - Temporary possession of land
 - Temporary use of land to take access

- All dimensions are in metres unless stated otherwise.
- These Land Plans should be read in conjunction with other plans and documents in the Development Consent Order application in particular the Book of Reference.
- All easements, servitudes and private rights in land are proposed to be extinguished on land shown coloured pink on these land plans. All easements, servitudes and private rights in land are proposed to be extinguished, so far as their continued exercise would be inconsistent with the exercise of the rights or restrictions proposed to be acquired by the undertaker on land shown coloured blue on these land plans. All easements, servitudes and private rights are proposed to be suspended while the undertaker is in temporary possession of the land shown coloured green on these land plans.
- The number labels relate to plot numbers. Please refer to the Book of Reference for more information about these plots, including the approximate area of each plot (in square metres). Plot numbers include a reference to the relevant sheet of the Land Plans. In this numbering convention, a plot number comprises the sheet number followed by the actual plot number, e.g. Plot 1-24, where '1' is the sheet number (sheet 1) and '24' is the plot number (24 on sheet 1).

B	NC	PT	VB	28/02/2023
A	NC	PT	VB	21/09/2022

REVISION	DRAWN	CHECKED	APPROVED	DATE
SCALE: 1:2,500				
0	50	100	200	Metres

Mapping reproduced by permission of Ordnance Survey on behalf of HMSO

Contains OS data © Crown Copyright and database right 2022

PROJECT TITLE

HyNet Carbon Dioxide Pipeline DCO

DRAWING TITLE

LAND PLAN REGULATION 5(2)(i) APPLICATION DOCUMENT

REFERENCE D.2.2 SHEET 16 OF 37

DRAWING STATUS

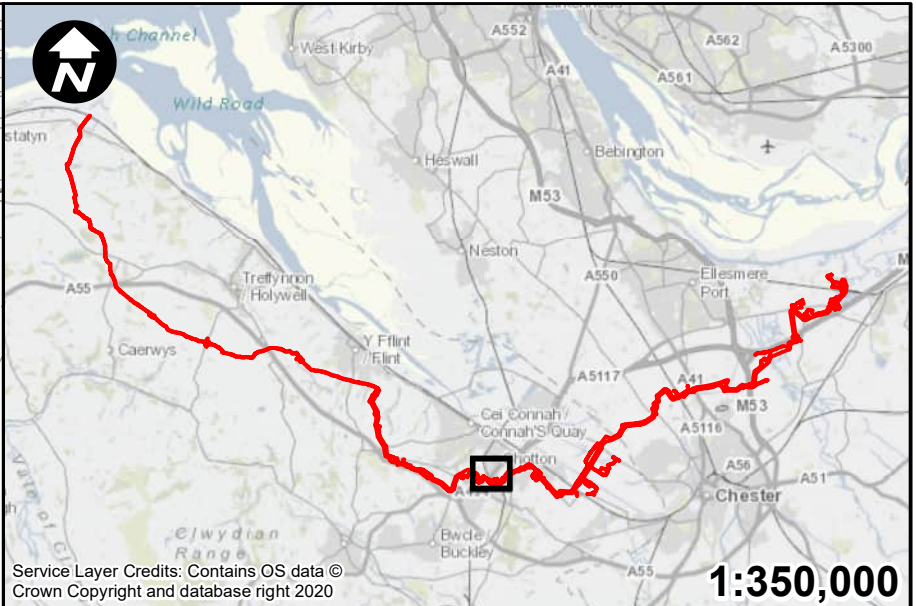
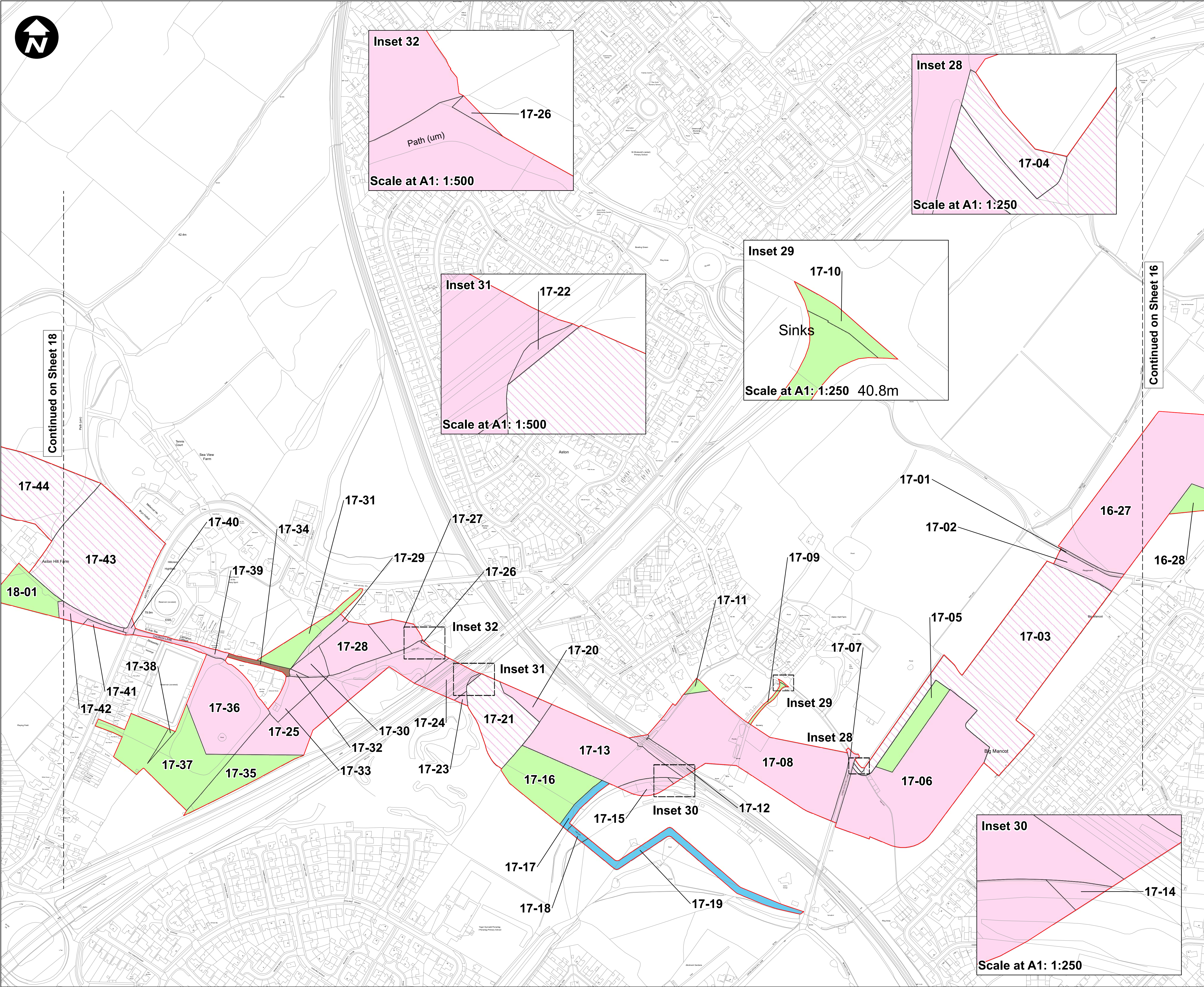
ERRATA / S51 SUBMISSION

DRAWN	CHECKED	APPROVED	AUTHORISED
AD	PT	VB	AV

SCALE @ A1 SIZE	DATE	REVISION
1:2,500	28/02/2023	B

DRAWING NUMBER

EN070007-D.2.2-LP-Sheet 16



- Key:**
- Order Limits
 - Permanent acquisition of land
 - Permanent acquisition of subsurface
 - Permanent acquisition of rights
 - Temporary possession of land
 - Temporary use of land to take access

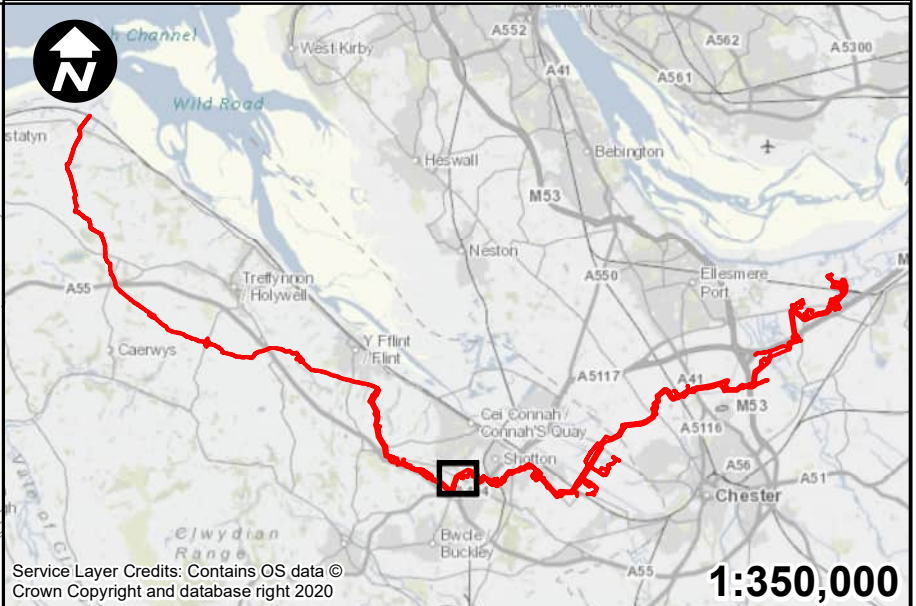
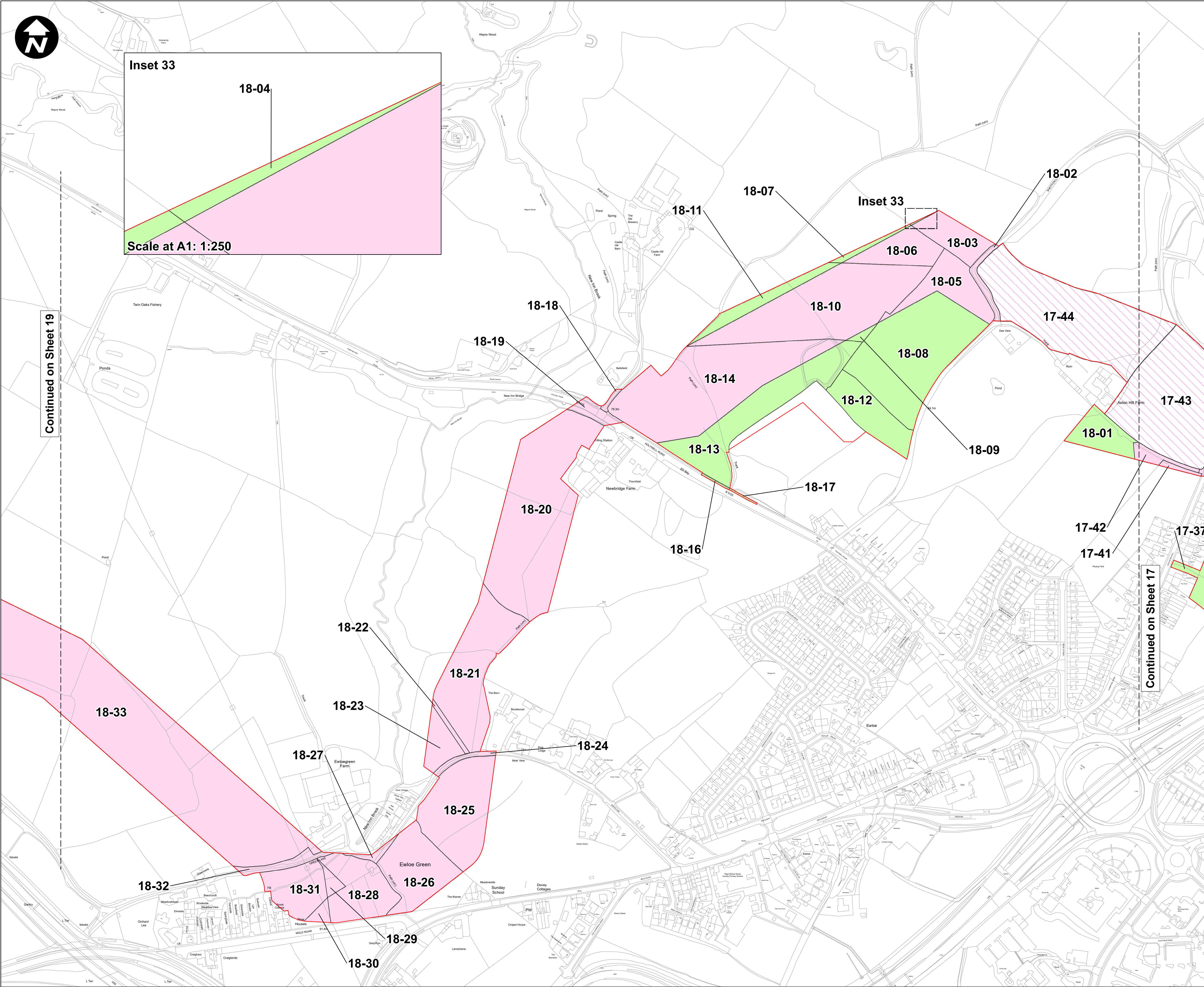
- All dimensions are in metres unless stated otherwise.
- These Land Plans should be read in conjunction with other plans and documents in the Development Consent Order application in particular the Book of Reference.
- All easements, servitudes and private rights in land are proposed to be extinguished on land shown coloured pink on these land plans. All easements, servitudes and private rights in land are proposed to be extinguished, so far as their continued exercise would be inconsistent with the exercise of the rights or restrictions proposed to be acquired by the undertaker on land shown coloured blue on these land plans. All easements, servitudes and private rights are proposed to be suspended while the undertaker is in temporary possession of the land shown coloured green on these land plans.
- The number labels relate to plot numbers. Please refer to the Book of Reference for more information about these plots, including the approximate area of each plot (in square metres). Plot numbers include a reference to the relevant sheet of the Land Plans. In this numbering convention, a plot number comprises the sheet number followed by the actual plot number, e.g. Plot 1-24, where '1' is the sheet number (sheet 1) and '24' is the plot number (24 on sheet 1).

B	NC	PT	VB	28/02/2023
A	NC	PT	VB	21/09/2022
REVISION	DRAWN	CHECKED	APPROVED	DATE
SCALE: 1:2,500				
0 50 100 200 Metres				

Mapping reproduced by permission of Ordnance Survey on behalf of HMSO
Contains OS data © Crown Copyright and database right 2022

HyNet North West

PROJECT TITLE			
HyNet Carbon Dioxide Pipeline DCO			
DRAWING TITLE			
LAND PLAN REGULATION 5(2)(i) APPLICATION DOCUMENT REFERENCE D.2.2 SHEET 17 OF 37			
DRAWING STATUS			
ERRATA / S51 SUBMISSION			
DRAWN	CHECKED	APPROVED	AUTHORISED
NC	PT	VB	AV
SCALE @ A1 SIZE		DATE	REVISION
1:2,500		28/02/2023	B
DRAWING NUMBER			
EN070007-D.2.2-LP-Sheet 17			



Key:

- Order Limits
- Permanent acquisition of land
- Permanent acquisition of sub-surface interests
- Temporary possession of land

- All dimensions are in metres unless stated otherwise.
- These Land Plans should be read in conjunction with other plans and documents in the Development Consent Order application in particular the Book of Reference.
- All easements, servitudes and private rights in land are proposed to be extinguished on land shown coloured pink on these land plans. All easements, servitudes and private rights in land are proposed to be extinguished, so far as their continued exercise would be inconsistent with the exercise of the rights or restrictions proposed to be acquired by the undertaker on land shown coloured blue on these land plans. All easements, servitudes and private rights are proposed to be suspended while the undertaker is in temporary possession of the land shown coloured green on these land plans.
- The number labels relate to plot numbers. Please refer to the Book of Reference for more information about these plots, including the approximate area of each plot (in square metres). Plot numbers include a reference to the relevant sheet of the Land Plans. In this numbering convention, a plot number comprises the sheet number followed by the actual plot number, e.g. Plot 1-24, where '1' is the sheet number (sheet 1) and '24' is the plot number (24 on sheet 1).

B	NC	PT	VB	28/02/2023
A	NC	PT	VB	21/09/2022
REVISION	DRAWN	CHECKED	APPROVED	DATE

SCALE: 1:2,500

0 50 100 200 Metres

Mapping reproduced by permission of Ordnance Survey on behalf of HMSO

Contains OS data © Crown Copyright and database right 2022

HyNet North West

PROJECT TITLE

HyNet Carbon Dioxide Pipeline DCO

DRAWING TITLE

LAND PLAN REGULATION 5(2)(i) APPLICATION DOCUMENT

REFERENCE D.2.2 SHEET 18 OF 37

DRAWING STATUS

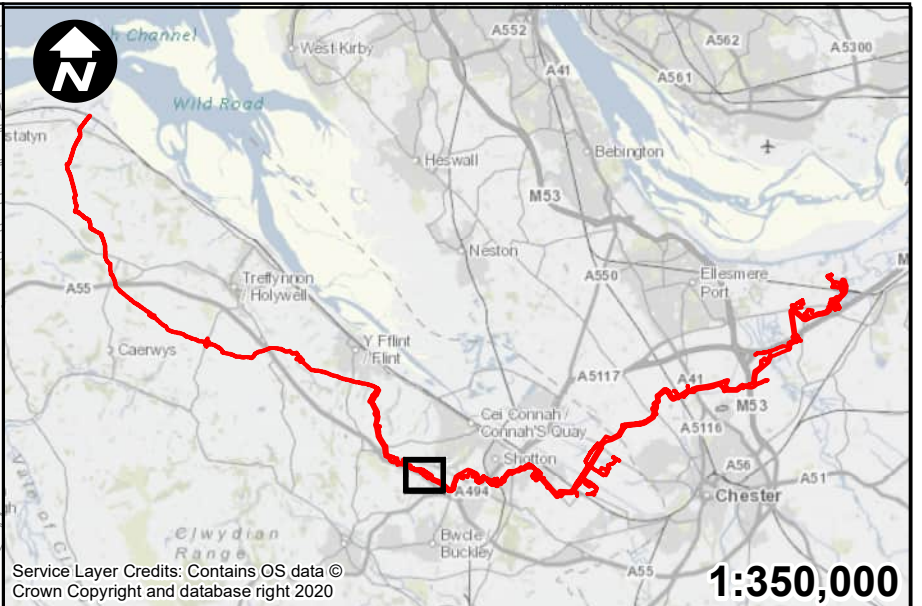
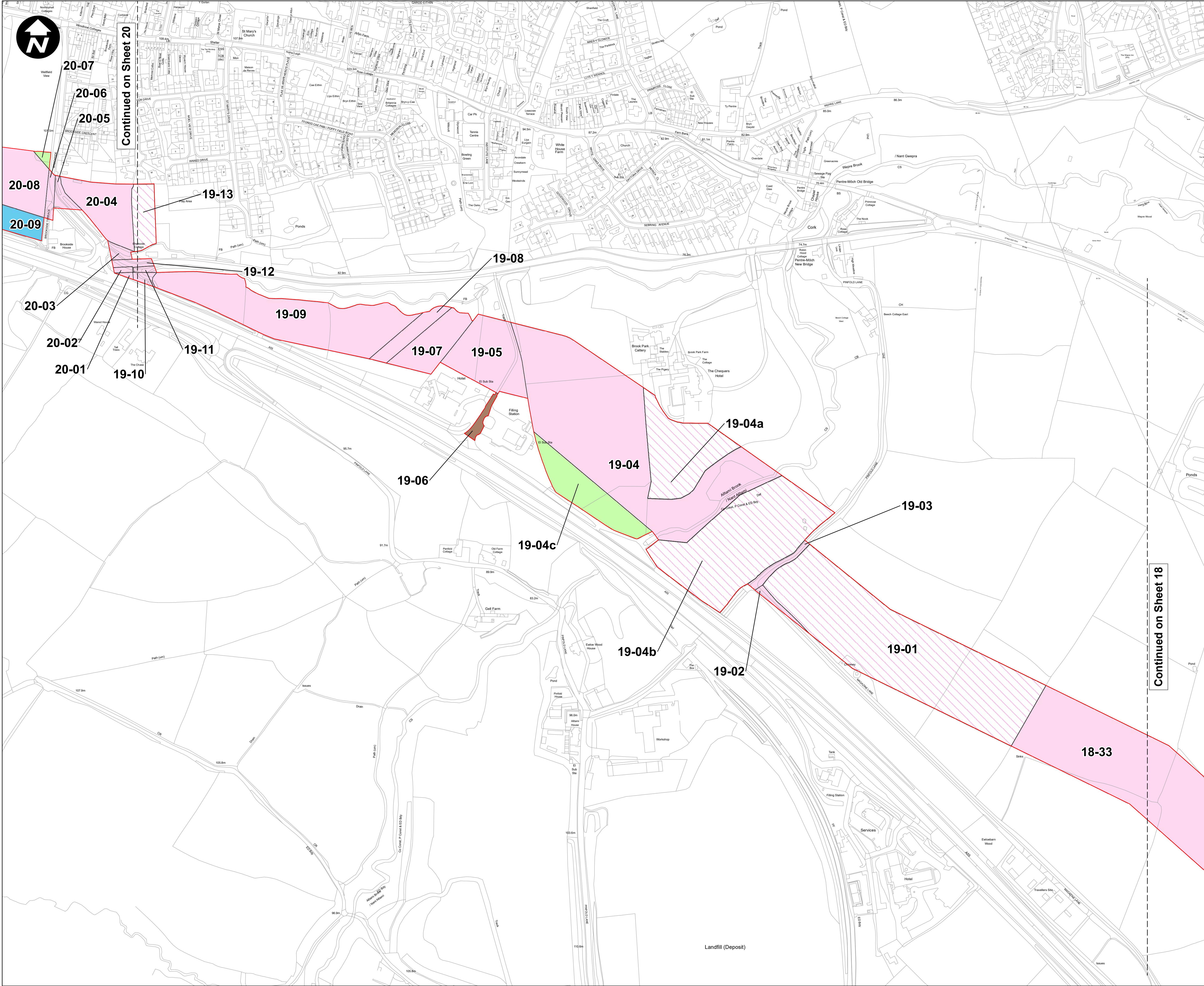
ERRATA / S51 SUBMISSION

DRAWN	CHECKED	APPROVED	AUTHORISED
NC	PT	VB	AV

SCALE @ A1 SIZE	DATE	REVISION
1:2,500	28/02/2023	B

DRAWING NUMBER


EN070007-D.2.2-LP-Sheet 18



- Key:**
- Order Limits
 - Permanent acquisition of land
 - Permanent acquisition of subsurface
 - Permanent acquisition of rights
 - Temporary possession of land
 - Temporary use of land to take access

- All dimensions are in metres unless stated otherwise.
- These Land Plans should be read in conjunction with other plans and documents in the Development Consent Order application in particular the Book of Reference.
- All easements, servitudes and private rights in land are proposed to be extinguished, so far as their continued exercise would be inconsistent with the exercise of the rights or restrictions proposed to be acquired by the undertaker on land shown coloured blue on these land plans. All easements, servitudes and private rights are proposed to be suspended while the undertaker is in temporary possession of the land shown coloured green on these land plans.
- The number labels relate to plot numbers. Please refer to the Book of Reference for more information about these plots, including the approximate area of each plot (in square metres). Plot numbers include a reference to the relevant sheet of the Land Plans. In this numbering convention, a plot number comprises the sheet number followed by the actual plot number, e.g. Plot 1-24, where '1' is the sheet number (sheet 1) and '24' is the plot number (24 on sheet 1).

B	NC	PT	VB	28/02/2023
A	NC	PT	VB	21/09/2022
REVISION	DRAWN	CHECKED	APPROVED	DATE



Mapping reproduced by permission of Ordnance Survey on behalf of HMSO

Contains OS data © Crown Copyright and database right 2022

HyNet North West

PROJECT TITLE

HyNet Carbon Dioxide Pipeline DCO

DRAWING TITLE

LAND PLAN REGULATION 5(2)(i) APPLICATION DOCUMENT
REFERENCE D.2.2
SHEET 19 OF 37

DRAWING STATUS

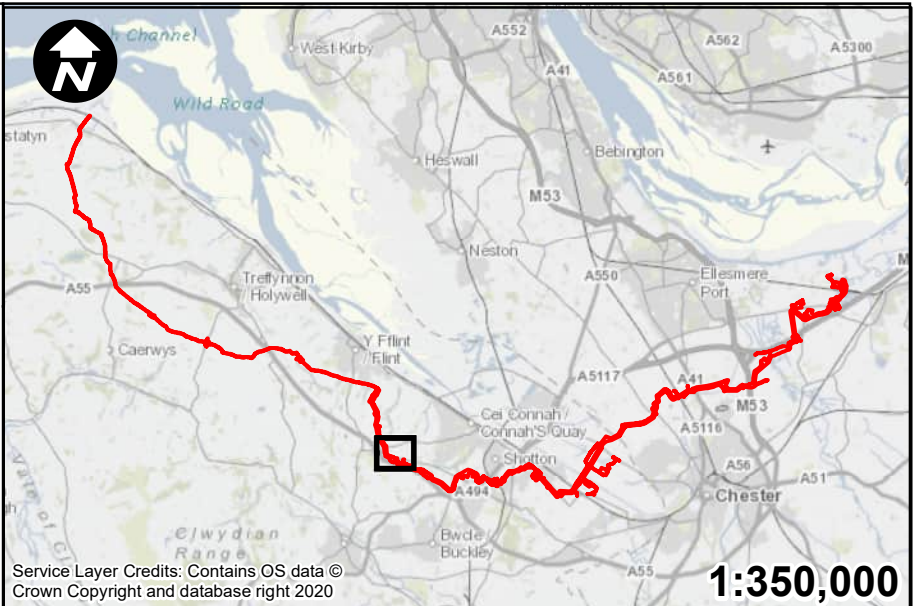
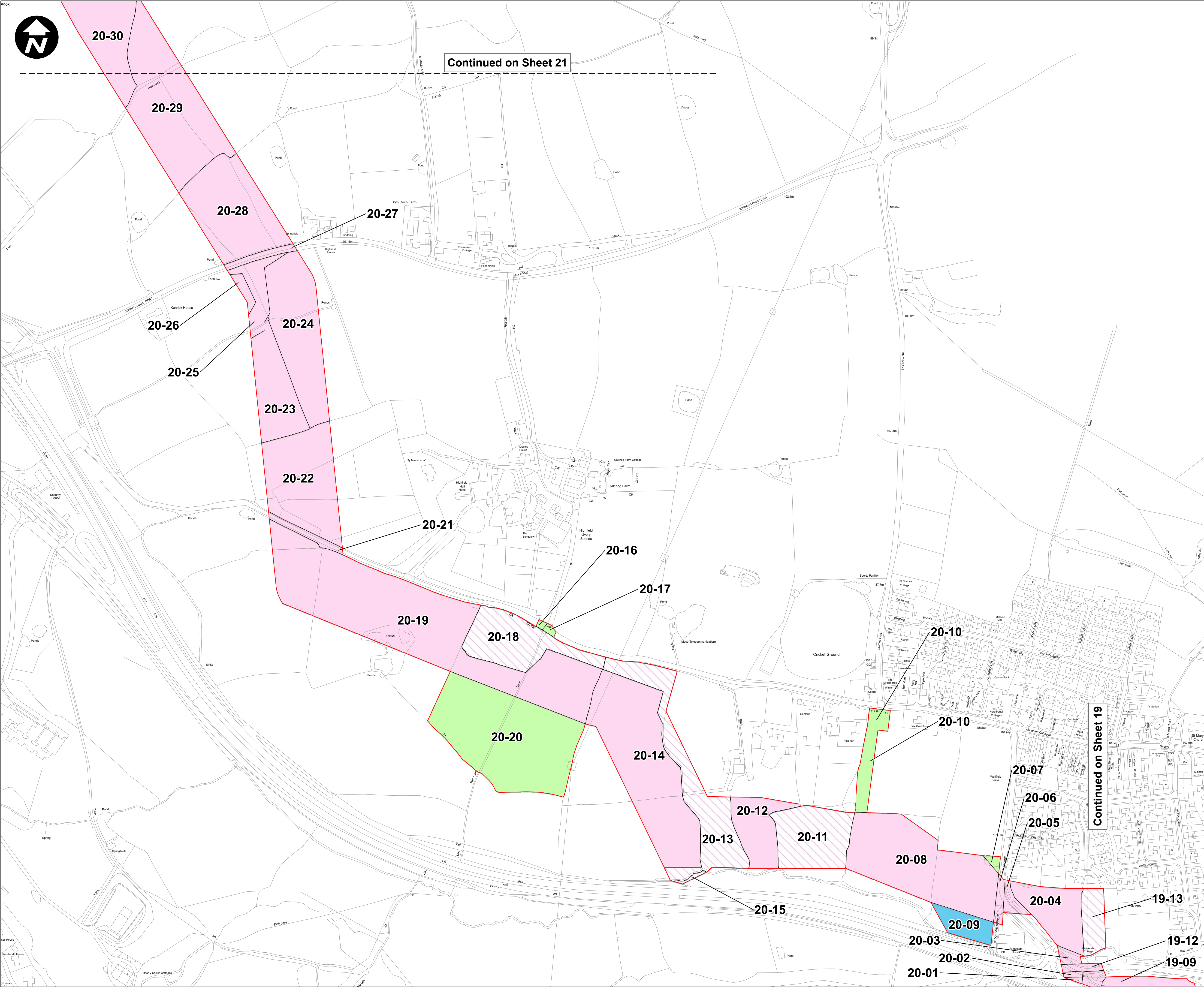
ERRATA / S51 SUBMISSION

DRAWN	CHECKED	APPROVED	AUTHORISED
NC	PT	VB	AV

SCALE @ A1 SIZE	DATE	REVISION
1:2,500	28/02/2023	B

DRAWING NUMBER

EN070007-D.2.2-LP-Sheet 19



- Key:**
- Order Limits
 - Permanent acquisition of land
 - Permanent acquisition of subsurface
 - Permanent acquisition of rights
 - Temporary possession of land

- All dimensions are in metres unless stated otherwise.
- These Land Plans should be read in conjunction with other plans and documents in the Development Consent Order application in particular the Book of Reference.
- All easements, servitudes and private rights in land are proposed to be extinguished on land shown coloured pink on these land plans. All easements, servitudes and private rights in land are proposed to be extinguished, so far as their continued exercise would be inconsistent with the exercise of the rights or restrictions proposed to be acquired by the undertaker on land shown coloured blue on these land plans. All easements, servitudes and private rights are proposed to be suspended while the undertaker is in temporary possession of the land shown coloured green on these land plans.
- The number labels relate to plot numbers. Please refer to the Book of Reference for more information about these plots, including the approximate area of each plot (in square metres). Plot numbers include a reference to the relevant sheet of the Land Plans. In this numbering convention, a plot number comprises the sheet number followed by the actual plot number, e.g. Plot 1-24, where '1' is the sheet number (sheet 1) and '24' is the plot number (24 on sheet 1).

B	NC	PT	VB	28/02/2023
A	NC	PT	VB	21/09/2022
REVISION	DRAWN	CHECKED	APPROVED	DATE

SCALE: 1:2,500

0 50 100 200 Metres

Mapping reproduced by permission of Ordnance Survey on behalf of HMSO

Contains OS data © Crown Copyright and database right 2022

HyNet North West

PROJECT TITLE

HyNet Carbon Dioxide Pipeline DCO

DRAWING TITLE

LAND PLAN REGULATION 5(2)(i) APPLICATION DOCUMENT REFERENCE D.2.2 SHEET 20 OF 37

DRAWING STATUS

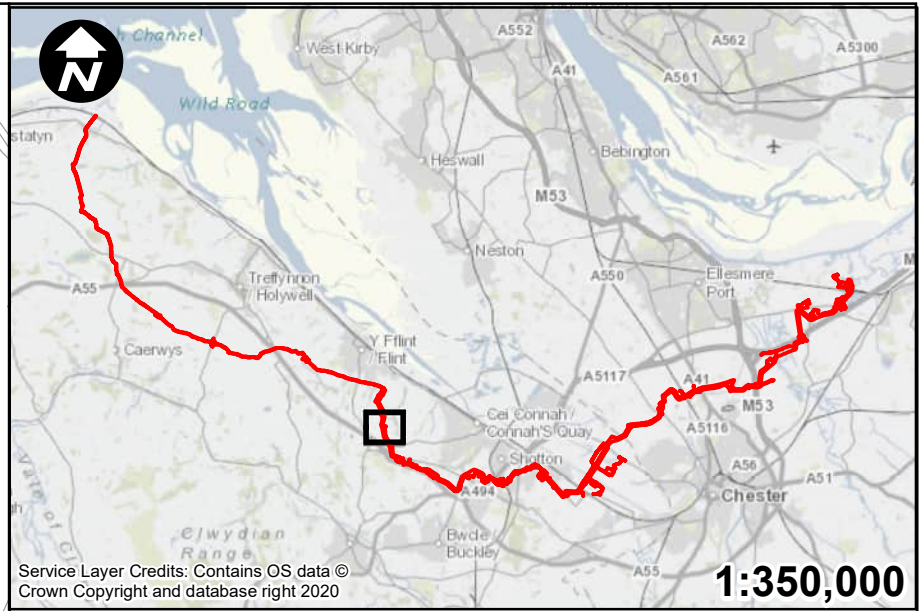
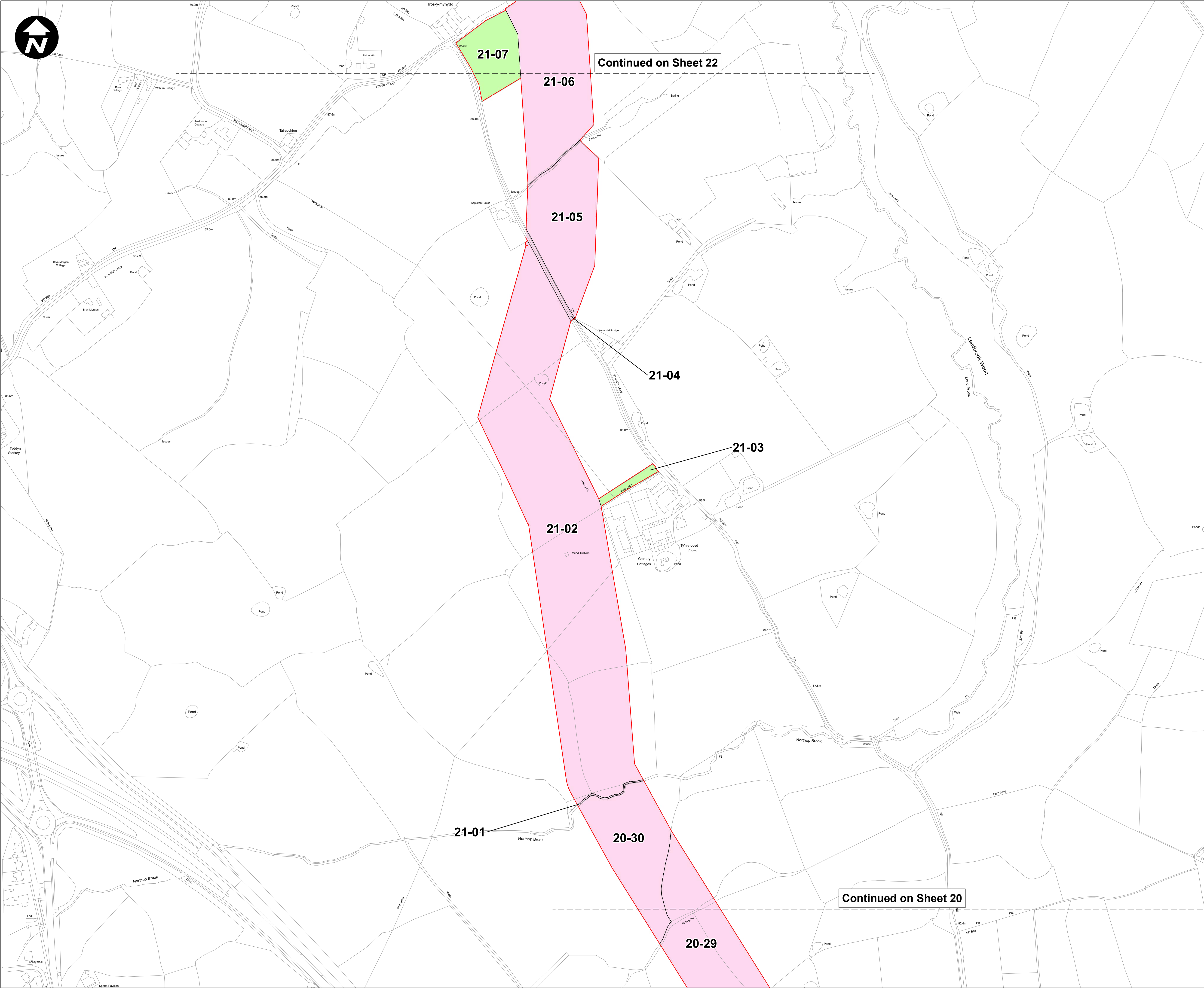
ERRATA / S51 SUBMISSION

DRAWN	CHECKED	APPROVED	AUTHORISED
NC	PT	VB	AV

SCALE @ A1 SIZE	DATE	REVISION
1:2,500	28/02/2023	B

DRAWING NUMBER

EN070007-D.2.2-LP-Sheet 20



- Key:**
- Order Limits
 - Permanent acquisition of subsurface
 - Temporary possession of land

- All dimensions are in metres unless stated otherwise.
- These Land Plans should be read in conjunction with other plans and documents in the Development Consent Order application in particular the Book of Reference.
- All easements, servitudes and private rights in land are proposed to be extinguished on land shown coloured pink on these land plans. All easements, servitudes and private rights in land are proposed to be extinguished, so far as their continued exercise would be inconsistent with the exercise of the rights or restrictions proposed to be acquired by the undertaker on land shown coloured blue on these land plans. All easements, servitudes and private rights are proposed to be suspended while the undertaker is in temporary possession of the land shown coloured green on these land plans.
- The number labels relate to plot numbers. Please refer to the Book of Reference for more information about these plots, including the approximate area of each plot (in square metres). Plot numbers include a reference to the relevant sheet of the Land Plans. In this numbering convention, a plot number comprises the sheet number followed by the actual plot number, e.g. Plot 1-24, where '1' is the sheet number (sheet 1) and '24' is the plot number (24 on sheet 1).

B	NC	PT	VB	28/02/2023
A	NC	PT	VB	21/09/2022
REVISION	DRAWN	CHECKED	APPROVED	DATE



Mapping reproduced by permission of Ordnance Survey on behalf of HMSO

Contains OS data © Crown Copyright and database right 2022

PROJECT TITLE

HyNet Carbon Dioxide Pipeline DCO

DRAWING TITLE

**LAND PLAN REGULATION 5(2)(i)
APPLICATION DOCUMENT
REFERENCE D.2.2
SHEET 21 OF 37**

DRAWING STATUS

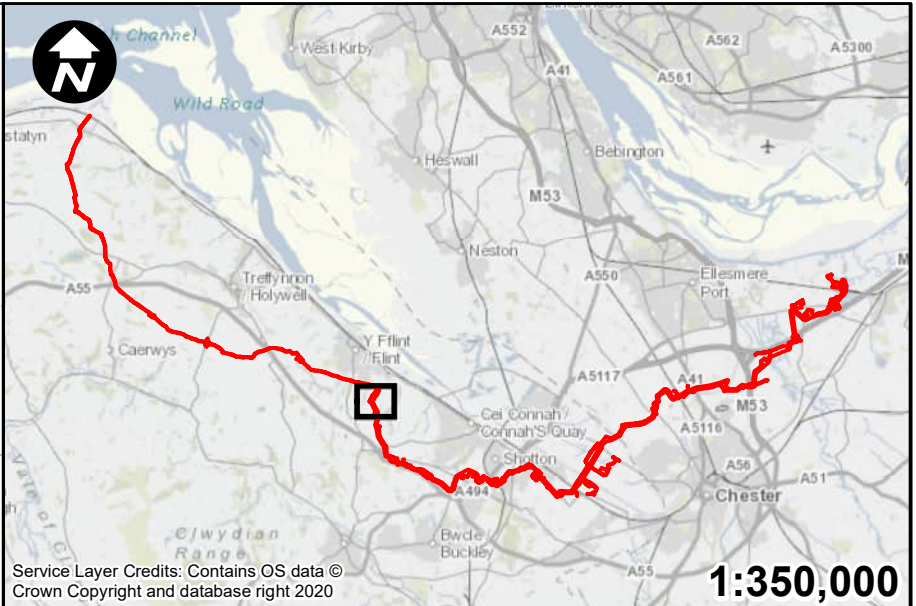
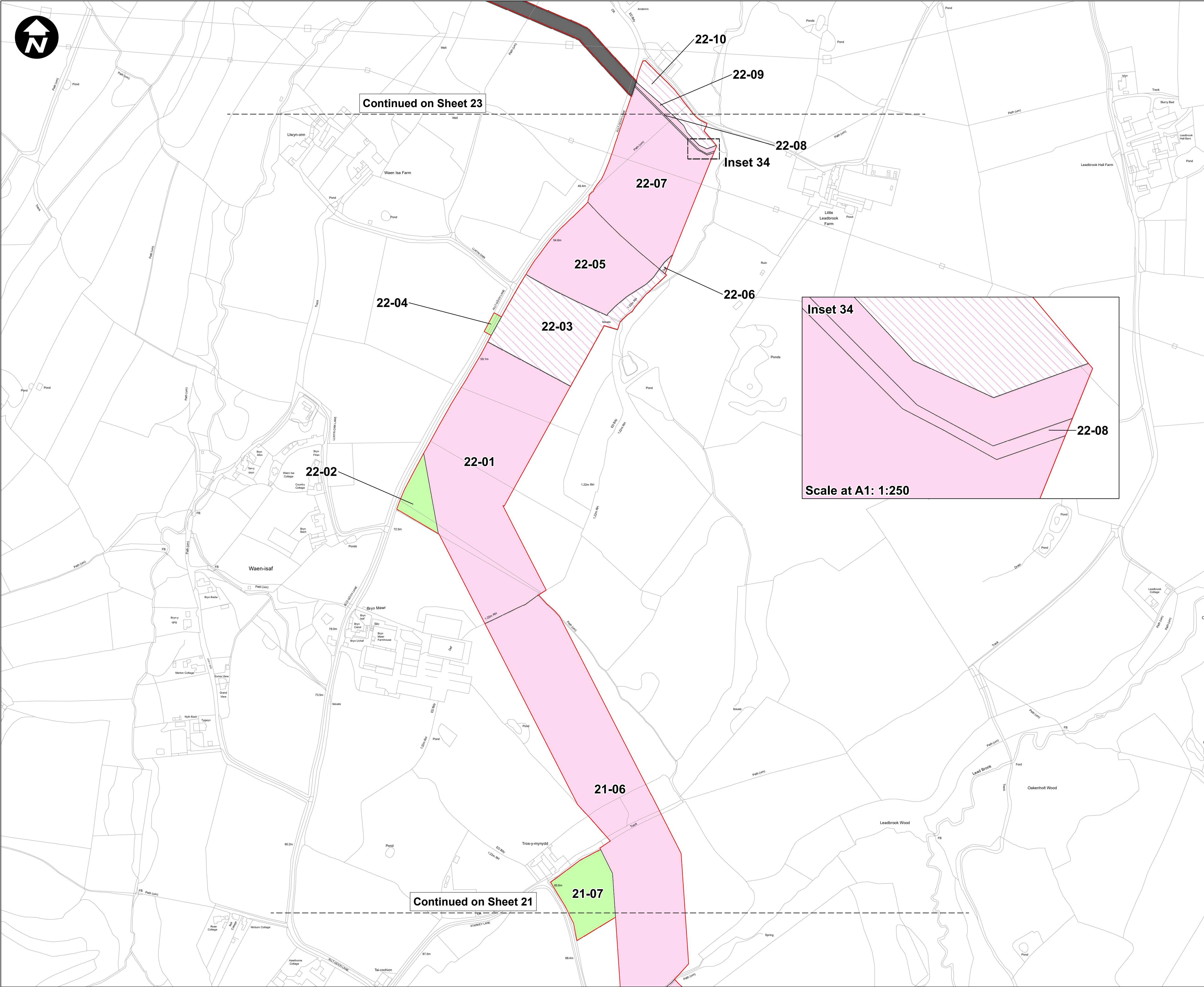
ERRATA / S51 SUBMISSION

DRAWN	CHECKED	APPROVED	AUTHORISED
NC	PT	VB	AV

SCALE @ A1 SIZE	DATE	REVISION
1:2,500	28/02/2023	B

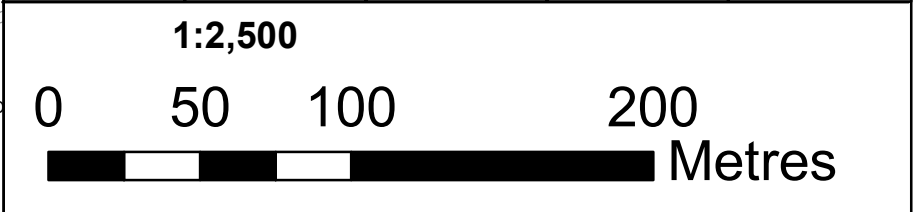
DRAWING NUMBER

EN070007-D.2.2-LP-Sheet 21



- Key:**
- Order Limits
 - Permanent acquisition of land
 - Permanent acquisition of subsurface
 - Temporary possession of land
 - Existing Pipeline - no compulsory acquisition sought
1. All dimensions are in metres unless stated otherwise.
2. These Land Plans should be read in conjunction with other plans and documents in the Development Consent Order application in particular the Book of Reference.
3. All easements, servitudes and private rights in land are proposed to be extinguished on land shown coloured pink on these land plans. All easements, servitudes and private rights in land are proposed to be extinguished, so far as their continued exercise would be inconsistent with the exercise of the rights or restrictions proposed to be acquired by the undertaker on land shown coloured blue on these land plans. All easements, servitudes and private rights are proposed to be suspended while the undertaker is in temporary possession of the land shown coloured green on these land plans.
4. The number labels relate to plot numbers. Please refer to the Book of Reference for more information about these plots, including the approximate area of each plot (in square metres). Plot numbers include a reference to the relevant sheet of the Land Plans. In this numbering convention, a plot number comprises the sheet number followed by the actual plot number, e.g. Plot 1-24, where '1' is the sheet number (sheet 1) and '24' is the plot number (24 on sheet 1).

B	NC	PT	VB	28/02/2023
A	NC	PT	VB	21/09/2022
REVISION	DRAWN	CHECKED	APPROVED	DATE



Mapping reproduced by permission of Ordnance Survey on behalf of HMSO

Contains OS data © Crown Copyright and database right 2022



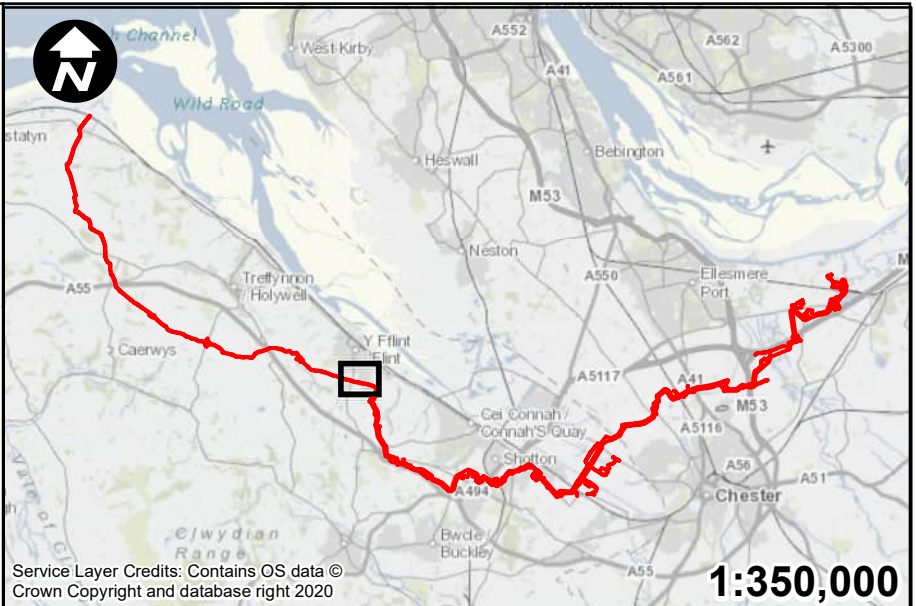
PROJECT TITLE

HyNet Carbon Dioxide Pipeline DCO

DRAWING TITLE

LAND PLAN REGULATION 5(2)(i) APPLICATION DOCUMENT REFERENCE D.2.2 SHEET 22 OF 37

DRAWING STATUS			
ERRATA / S51 SUBMISSION			
DRAWN	CHECKED	APPROVED	AUTHORISED
NC	PT	VB	AV
SCALE @ A1 SIZE		DATE	REVISION
1:2,500		28/02/2023	B
DRAWING NUMBER			
EN070007-D.2.2-LP-Sheet 22			



- Key:**
- Order Limits
 - Permanent acquisition of land
 - Permanent acquisition of subsurface
 - Existing Pipeline - no compulsory acquisition sought

- All dimensions are in metres unless stated otherwise.
- These Land Plans should be read in conjunction with other plans and documents in the Development Consent Order application in particular the Book of Reference.
- All easements, servitudes and private rights in land are proposed to be extinguished on land shown coloured pink on these land plans. All easements, servitudes and private rights in land are proposed to be extinguished, so far as their continued exercise would be inconsistent with the exercise of the rights or restrictions proposed to be acquired by the undertaker on land shown coloured blue on these land plans. All easements, servitudes and private rights are proposed to be suspended while the undertaker is in temporary possession of the land shown coloured green on these land plans.
- The number labels relate to plot numbers. Please refer to the Book of Reference for more information about these plots, including the approximate area of each plot (in square metres). Plot numbers include a reference to the relevant sheet of the Land Plans. In this numbering convention, a plot number comprises the sheet number followed by the actual plot number, e.g. Plot 1-24, where '1' is the sheet number (sheet 1) and '24' is the plot number (24 on sheet 1).

B	NC	PT	VB	28/02/2023
A	NC	PT	VB	21/09/2022
REVISION	DRAWN	CHECKED	APPROVED	DATE



Mapping reproduced by permission of Ordnance Survey on behalf of HMSO

Contains OS data © Crown Copyright and database right 2022

HyNet North West

PROJECT TITLE

HyNet Carbon Dioxide Pipeline DCO

DRAWING TITLE

LAND PLAN REGULATION 5(2)(i)
APPLICATION DOCUMENT
REFERENCE D.2.2
SHEET 23 OF 37

DRAWING STATUS

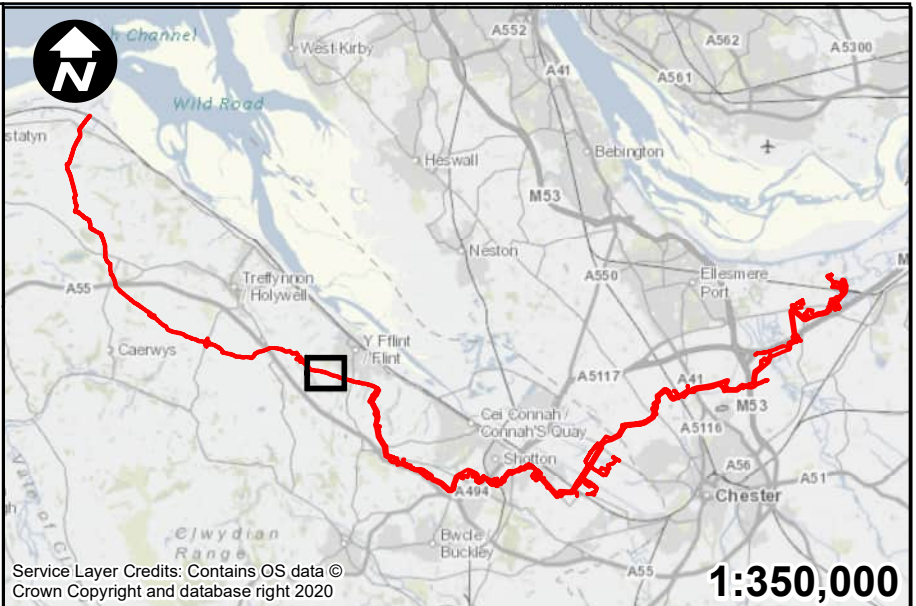
ERRATA / S51 SUBMISSION

DRAWN	CHECKED	APPROVED	AUTHORISED
NC	PT	VB	AV

SCALE @ A1 SIZE	DATE	REVISION
1:2,500	28/02/2023	B

DRAWING NUMBER

EN070007-D.2.2-LP-Sheet 23



Key:

- Order Limits
- Existing Pipeline - no compulsory acquisition sought

1. All dimensions are in metres unless stated otherwise.
2. These Land Plans should be read in conjunction with other plans and documents in the Development Consent Order application in particular the Book of Reference.
3. All easements, servitudes and private rights in land are proposed to be extinguished on land shown coloured pink on these land plans. All easements, servitudes and private rights in land are proposed to be extinguished, so far as their continued exercise would be inconsistent with the exercise of the rights or restrictions proposed to be acquired by the undertaker on land shown coloured blue on these land plans. All easements, servitudes and private rights are proposed to be suspended while the undertaker is in temporary possession of the land shown coloured green on these land plans.
4. The number labels relate to plot numbers. Please refer to the Book of Reference for more information about these plots, including the approximate area of each plot (in square metres). Plot numbers include a reference to the relevant sheet of the Land Plans. In this numbering convention, a plot number comprises the sheet number followed by the actual plot number, e.g. Plot 1-24, where '1' is the sheet number (sheet 1) and '24' is the plot number (24 on sheet 1).

B	NC	PT	VB	28/02/2023
A	NC	PT	VB	21/09/2022
REVISION	DRAWN	CHECKED	APPROVED	DATE

SCALE: 1:2,500

0 50 100 200 Metres

Mapping reproduced by permission of Ordnance Survey on behalf of HMSO

Contains OS data © Crown Copyright and database right 2022



PROJECT TITLE

HyNet Carbon Dioxide Pipeline DCO

DRAWING TITLE

**LAND PLAN REGULATION 5(2)(i)
APPLICATION DOCUMENT
REFERENCE D.2.2
SHEET 24 OF 37**

DRAWING STATUS

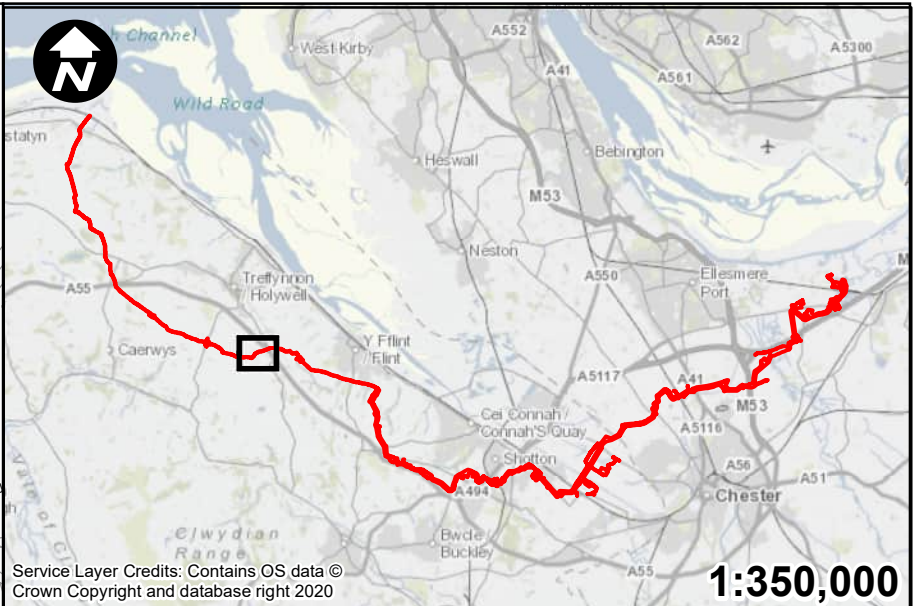
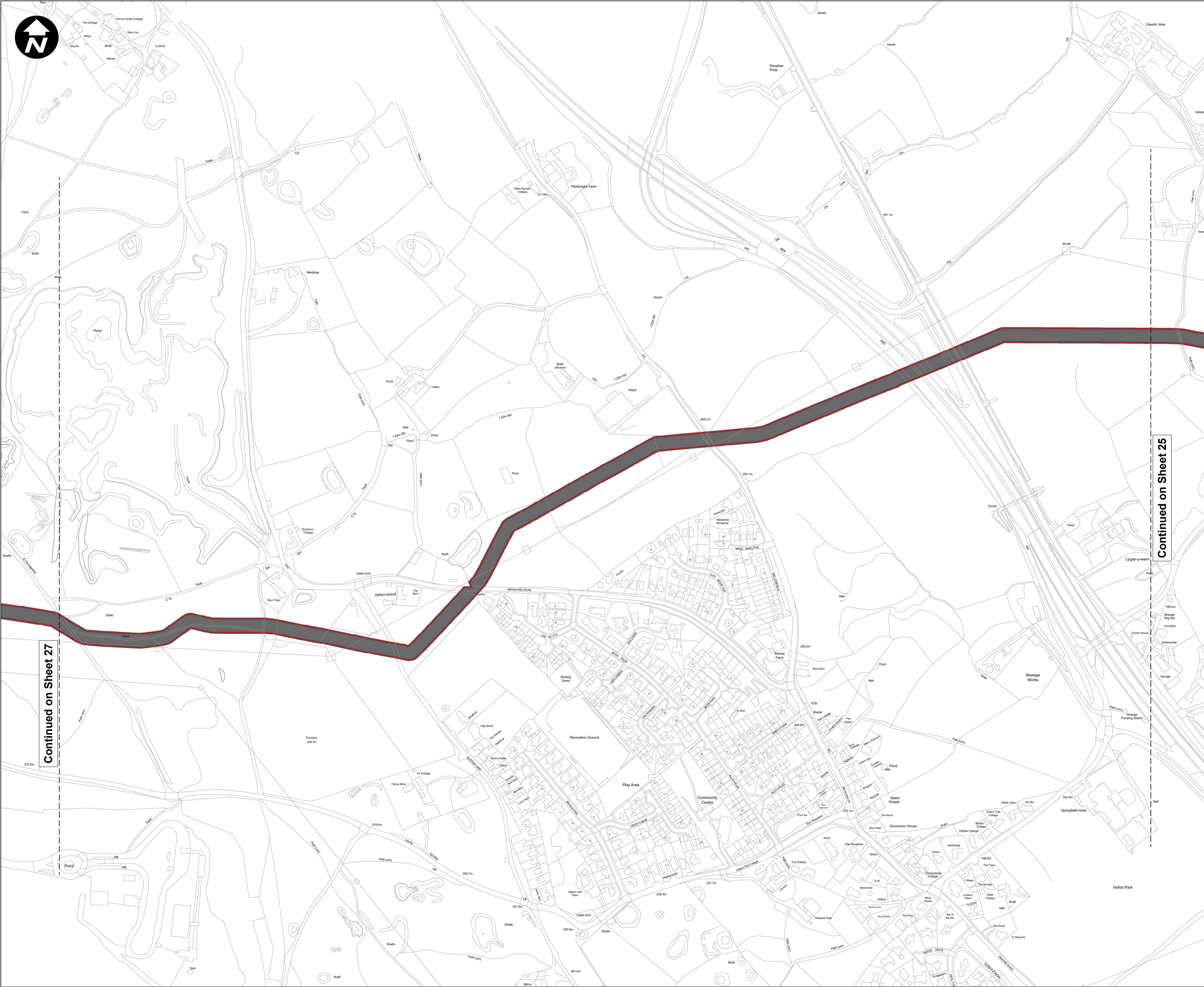
ERRATA / S51 SUBMISSION

DRAWN	CHECKED	APPROVED	AUTHORISED
NC	PT	VB	AV

SCALE @ A1 SIZE	DATE	REVISION
1:2,500	28/02/2023	B

DRAWING NUMBER

EN070007-D.2.2-LP-Sheet 24



Key:

- Order Limits
- Existing Pipeline - no compulsory acquisition sought

1. All dimensions are in metres unless stated otherwise.
2. These Land Plans should be read in conjunction with other plans and documents in the Development Consent Order application in particular the Book of Reference.
3. All easements, servitudes and private rights in land are proposed to be extinguished on land shown coloured pink on these land plans. All easements, servitudes and private rights in land are proposed to be extinguished, so far as their continued exercise would be inconsistent with the exercise of the rights or restrictions proposed to be acquired by the undertaker on land shown coloured blue on these land plans. All easements, servitudes and private rights are proposed to be suspended while the undertaker is in temporary possession of the land shown coloured green on these land plans.
4. The number labels relate to plot numbers. Please refer to the Book of Reference for more information about these plots, including the approximate area of each plot (in square metres). Plot numbers include a reference to the relevant sheet of the Land Plans. In this numbering convention, a plot number comprises the sheet number followed by the actual plot number, e.g. Plot 1-24, where '1' is the sheet number (sheet 1) and '24' is the plot number (24 on sheet 1).

B	NC	PT	VB	28/02/2023
A	NC	PT	VB	21/09/2022

REVISION	DRAWN	CHECKED	APPROVED	DATE
----------	-------	---------	----------	------

SCALE: 1:2,500

0 50 100 200 Metres

Mapping reproduced by permission of Ordnance Survey on behalf of HMSO

Contains OS data © Crown Copyright and database right 2022



PROJECT TITLE

HyNet Carbon Dioxide Pipeline DCO

DRAWING TITLE

LAND PLAN REGULATION 5(2)(i) APPLICATION DOCUMENT

REFERENCE D.2.2 SHEET 26 OF 37

DRAWING STATUS

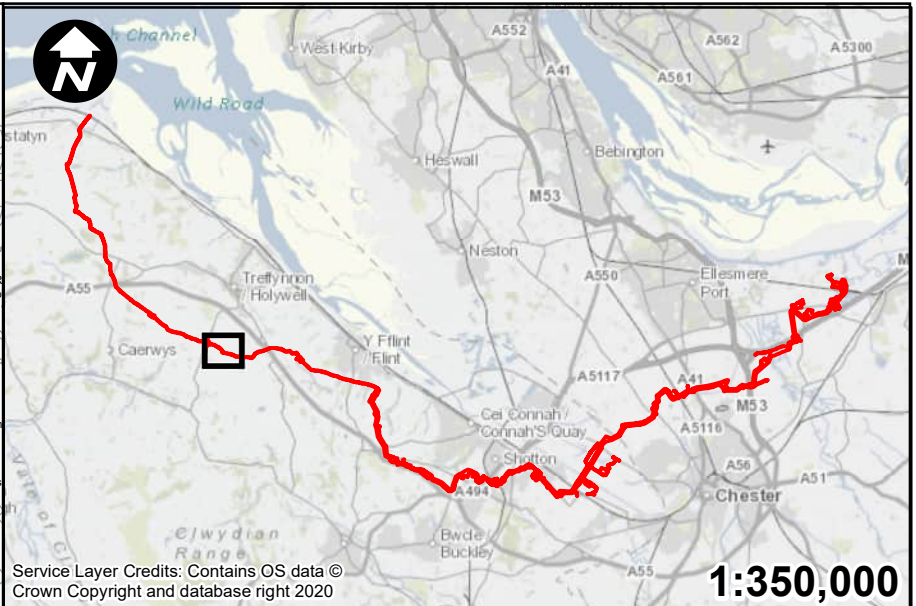
ERRATA / S51 SUBMISSION

DRAWN	CHECKED	APPROVED	AUTHORISED
NC	PT	VB	AV

SCALE @ A1 SIZE	DATE	REVISION
1:2,500	28/02/2023	B

DRAWING NUMBER

EN070007-D.2.2-LP-Sheet 26



Key:

- Order Limits
- Permanent acquisition of land
- Permanent acquisition of subsurface
- Permanent acquisition of rights
- Temporary possession of land
- Existing Pipeline - no compulsory acquisition sought

- All dimensions are in metres unless stated otherwise.
- These Land Plans should be read in conjunction with other plans and documents in the Development Consent Order application in particular the Book of Reference.
- All easements, servitudes and private rights in land are proposed to be extinguished on land shown coloured pink on these land plans. All easements, servitudes and private rights in land are proposed to be extinguished, so far as their continued exercise would be inconsistent with the exercise of the rights or restrictions proposed to be acquired by the undertaker on land shown coloured blue on these land plans. All easements, servitudes and private rights are proposed to be suspended while the undertaker is in temporary possession of the land shown coloured green on these land plans.
- The number labels relate to plot numbers. Please refer to the Book of Reference for more information about these plots, including the approximate area of each plot (in square metres). Plot numbers include a reference to the relevant sheet of the Land Plans. In this numbering convention, a plot number comprises the sheet number followed by the actual plot number, e.g. Plot 1-24, where '1' is the sheet number (sheet 1) and '24' is the plot number (24 on sheet 1).

B	NC	PT	VB	28/02/2023
A	NC	PT	VB	21/09/2022
REVISION	DRAWN	CHECKED	APPROVED	DATE

SCALE: 1:2,500

0 50 100 200 Metres

Mapping reproduced by permission of Ordnance Survey on behalf of HMSO

Contains OS data © Crown Copyright and database right 2022

HyNet North West

PROJECT TITLE
HyNet Carbon Dioxide Pipeline DCO

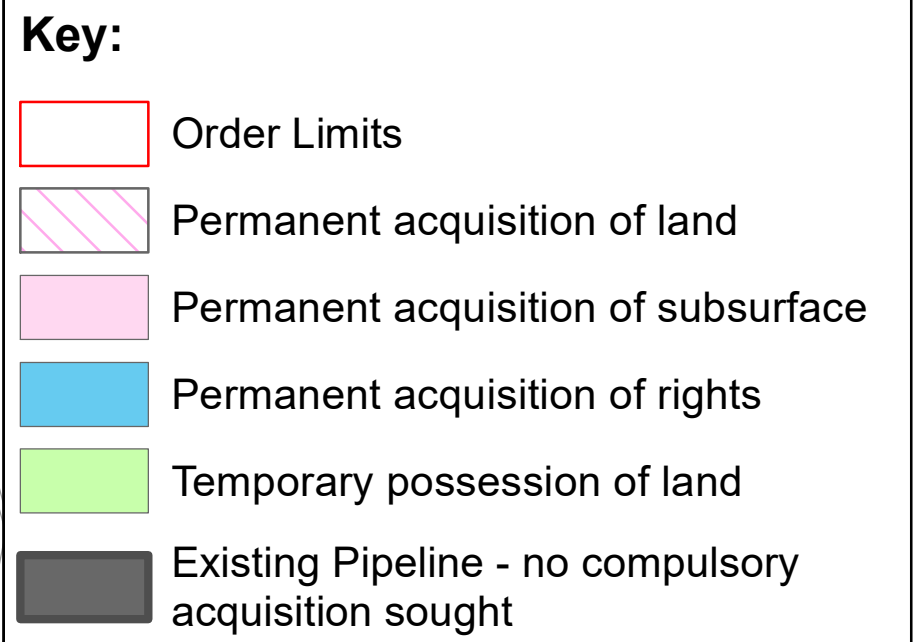
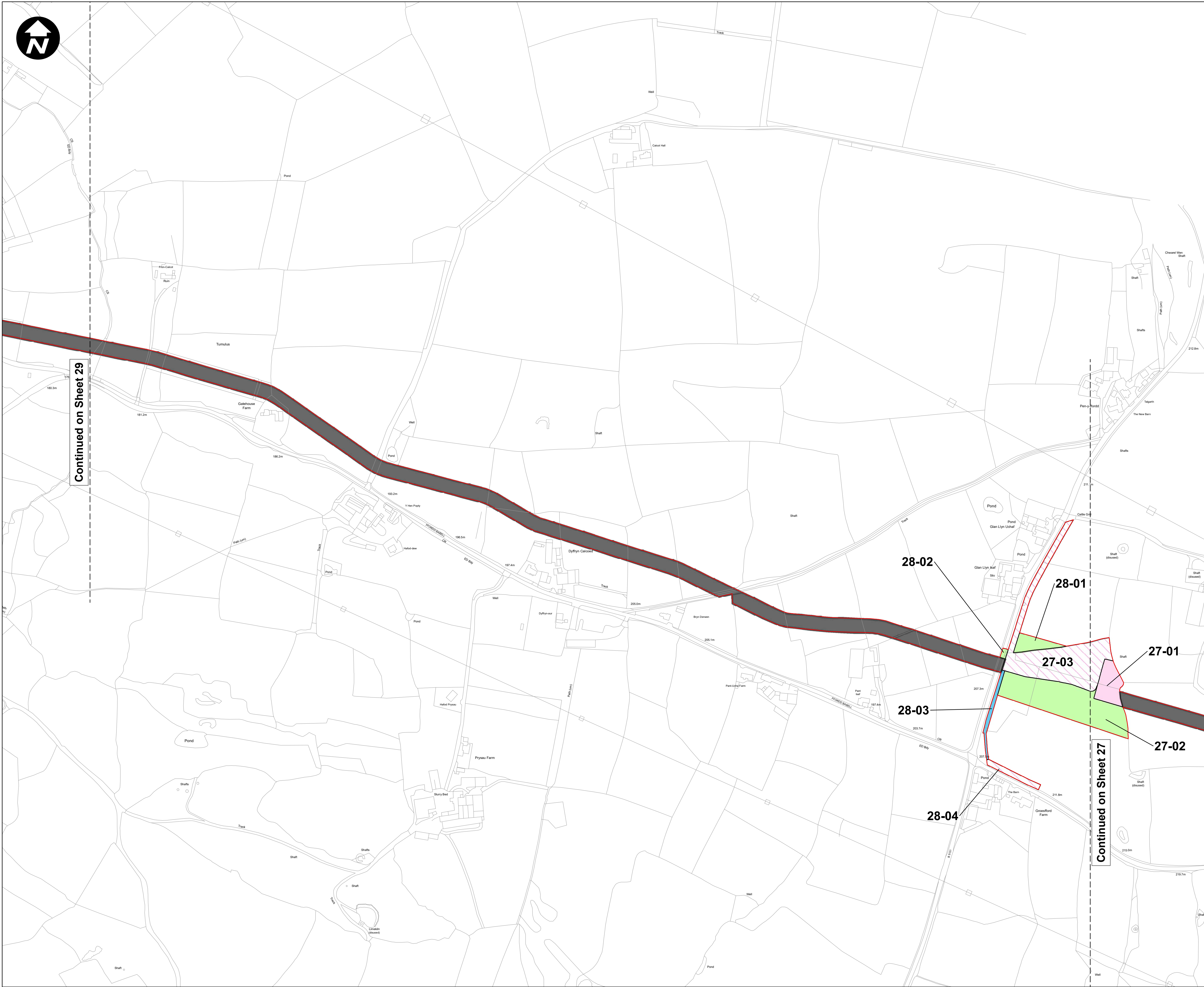
DRAWING TITLE
LAND PLAN REGULATION 5(2)(i) APPLICATION DOCUMENT
REFERENCE D.2.2
SHEET 27 OF 37

DRAWING STATUS
ERRATA / S51 SUBMISSION

DRAWN	CHECKED	APPROVED	AUTHORISED
NC	PT	VB	AV

SCALE @ A1 SIZE	DATE	REVISION
1:2,500	28/02/2023	B

DRAWING NUMBER
EN070007-D.2.2-LP-Sheet 27



1. All dimensions are in metres unless stated otherwise.
2. These Land Plans should be read in conjunction with other plans and documents in the Development Consent Order application in particular the Book of Reference.
3. All easements, servitudes and private rights in land are proposed to be extinguished on land shown coloured pink on these land plans. All easements, servitudes and private rights in land are proposed to be extinguished, so far as their continued exercise would be inconsistent with the exercise of the rights or restrictions proposed to be acquired by the undertaker on land shown coloured blue on these land plans. All easements, servitudes and private rights in land are proposed to be extinguished where the undertaker is in temporary possession of the land shown coloured green on these land plans.
4. The number labels relate to plot numbers. Please refer to the Book of Reference for more information about these plots, including the approximate area of each plot (in square metres). Plot numbers include a reference to the relevant sheet of the Land Plans. In this numbered convention, a plot number comprises the sheet number followed by the actual plot number, e.g. Plot 1-24, where '1' is the sheet number (sheet 1) and '24' is the plot number (24 on sheet 1).

B	NC	PT	VB	28/02/2023
A	NC	PT	VB	21/09/2022
REVISION	DRAWN	CHECKED	APPROVED	DATE

SCALE: 1:2,500

0 50 100 200

 Metres

Mapping reproduced by permission of Ordnance Survey on behalf of HMSO

Contains OS data © Crown Copyright and database right 2022

HyNet North West

PROJECT TITLE

**HyNet Carbon Dioxide
Pipeline DCO**

DRAWING TITLE

LAND PLAN REGULATION 5(2)(i)
APPLICATION DOCUMENT
REFERENCE D.2.2
SHEET 28 OF 37

DRAWING STATUS

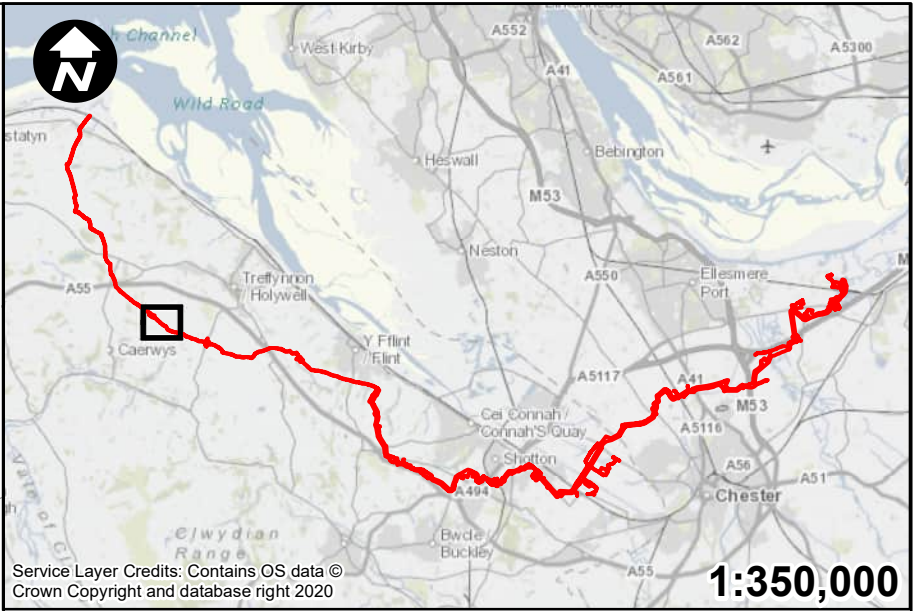
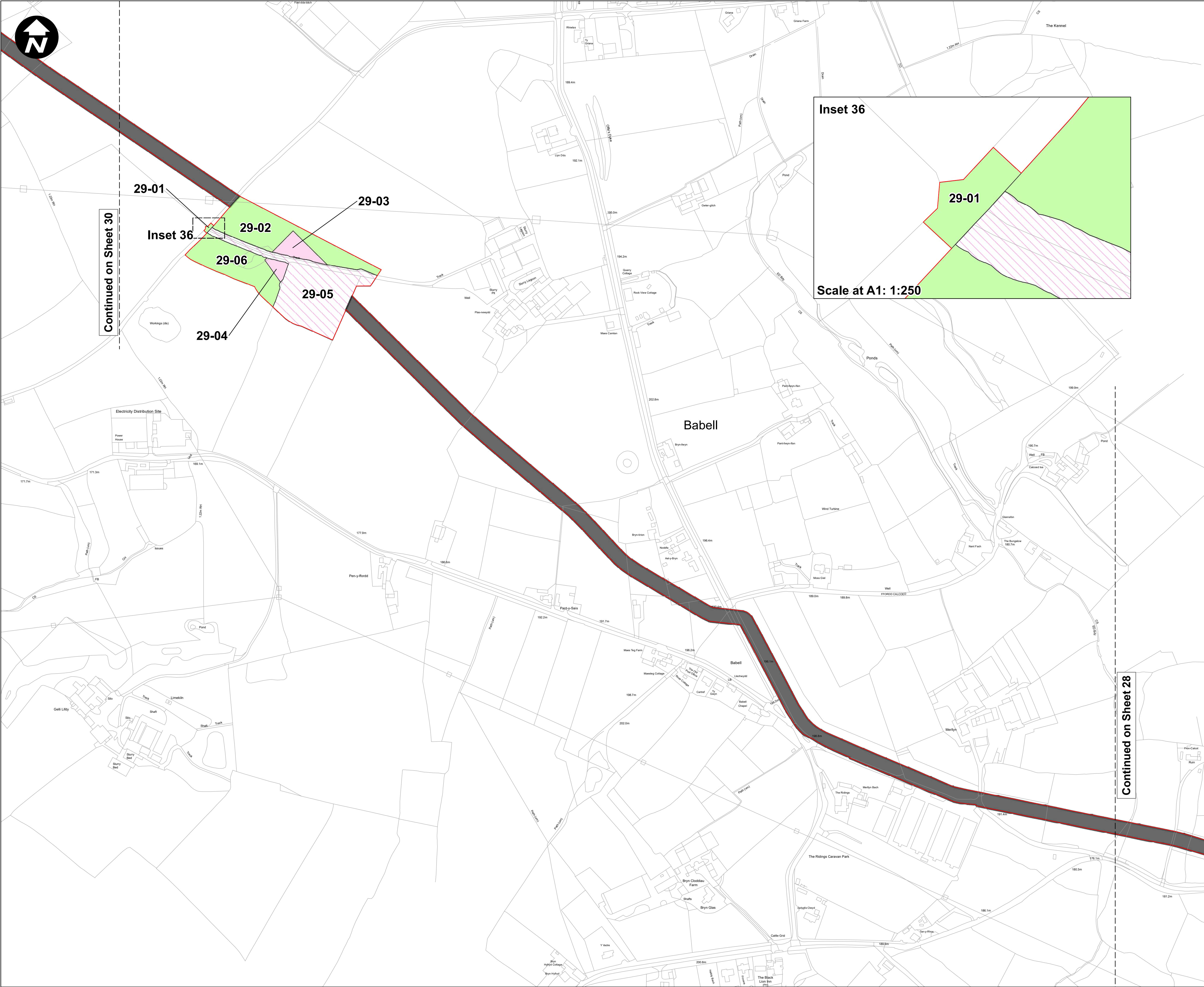
ERRATA / S51 SUBMISSION

DRAWN NC	CHECKED PT	APPROVED VB	AUTHORISED AV
-------------	---------------	----------------	------------------

SCALE @ A1 SIZE 1:2,500	DATE 28/02/2023	REVISION B
----------------------------	--------------------	---------------

DRAWING NUMBER

EN070007-D.2.2-LP-Sheet 28



Key:

- Order Limits
- Permanent acquisition of land
- Permanent acquisition of subsurface
- Temporary possession of land
- Existing Pipeline - no compulsory acquisition sought

- All dimensions are in metres unless stated otherwise.
- These Land Plans should be read in conjunction with other plans and documents in the Development Consent Order application in particular the Book of Reference.
- All easements, servitudes and private rights in land are proposed to be extinguished on land shown coloured pink on these land plans. All easements, servitudes and private rights in land are proposed to be extinguished, so far as their continued exercise would be inconsistent with the exercise of the rights or restrictions proposed to be acquired by the undertaker on land shown coloured blue on these land plans. All easements, servitudes and private rights are proposed to be suspended while the undertaker is in temporary possession of the land shown coloured green on these land plans.
- The number labels relate to plot numbers. Please refer to the Book of Reference for more information about these plots, including the approximate area of each plot (in square metres). Plot numbers include a reference to the relevant sheet of the Land Plans. In this numbering convention, a plot number comprises the sheet number followed by the actual plot number, e.g. Plot 1-24, where '1' is the sheet number (sheet 1) and '24' is the plot number (24 on sheet 1).

B	NC	PT	VB	28/02/2023
A	NC	PT	VB	21/09/2022
REVISION	DRAWN	CHECKED	APPROVED	DATE

SCALE: 1:2,500

0 50 100 200 Metres

Mapping reproduced by permission of Ordnance Survey on behalf of HMSO

Contains OS data © Crown Copyright and database right 2022

HyNet North West

PROJECT TITLE
HyNet Carbon Dioxide Pipeline DCO

DRAWING TITLE
LAND PLAN REGULATION 5(2)(i) APPLICATION DOCUMENT
REFERENCE D.2.2
SHEET 29 OF 37

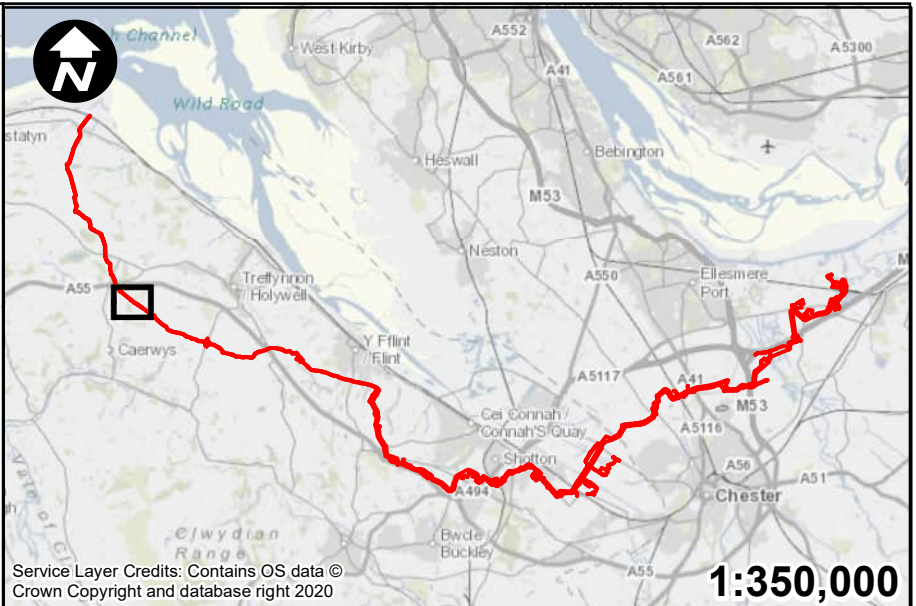
DRAWING STATUS
ERRATA / S51 SUBMISSION

DRAWN	CHECKED	APPROVED	AUTHORISED
NC	PT	VB	AV
SCALE @ A1 SIZE	DATE	REVISION	
1:2,500	28/02/2023	B	

DRAWING NUMBER
EN070007-D.2.2-LP-Sheet 29



Continued on Sheet 31



- Key:**
- Order Limits
 - Permanent acquisition of land
 - Temporary possession of land
 - Existing Pipeline - no compulsory acquisition sought

- All dimensions are in metres unless stated otherwise.
- These Land Plans should be read in conjunction with other plans and documents in the Development Consent Order application in particular the Book of Reference.
- All easements, servitudes and private rights in land are proposed to be extinguished on land shown coloured pink on these land plans. All easements, servitudes and private rights in land are proposed to be extinguished, so far as their continued exercise would be inconsistent with the exercise of the rights or restrictions proposed to be acquired by the undertaker on land shown coloured blue on these land plans. All easements, servitudes and private rights are proposed to be suspended while the undertaker is in temporary possession of the land shown coloured green on these land plans.
- The number labels relate to plot numbers. Please refer to the Book of Reference for more information about these plots, including the approximate area of each plot (in square metres). Plot numbers include a reference to the relevant sheet of the Land Plans. In this numbering convention, a plot number comprises the sheet number followed by the actual plot number, e.g. Plot 1-24, where '1' is the sheet number (sheet 1) and '24' is the plot number (24 on sheet 1).

B	NC	PT	VB	28/02/2023
A	NC	PT	VB	21/09/2022
REVISION	DRAWN	CHECKED	APPROVED	DATE



Mapping reproduced by permission of Ordnance Survey on behalf of HMSO

Contains OS data © Crown Copyright and database right 2022

PROJECT TITLE

HyNet Carbon Dioxide Pipeline DCO

DRAWING TITLE

LAND PLAN REGULATION 5(2)(i) APPLICATION DOCUMENT

REFERENCE D.2.2 SHEET 30 OF 37

DRAWING STATUS

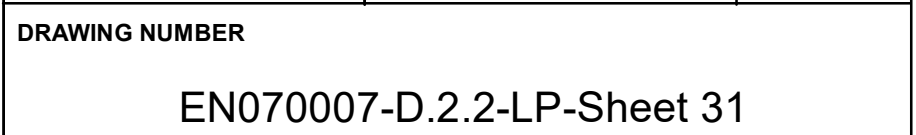
ERRATA / S51 SUBMISSION

DRAWN	CHECKED	APPROVED	AUTHORISED
NC	PT	VB	AV

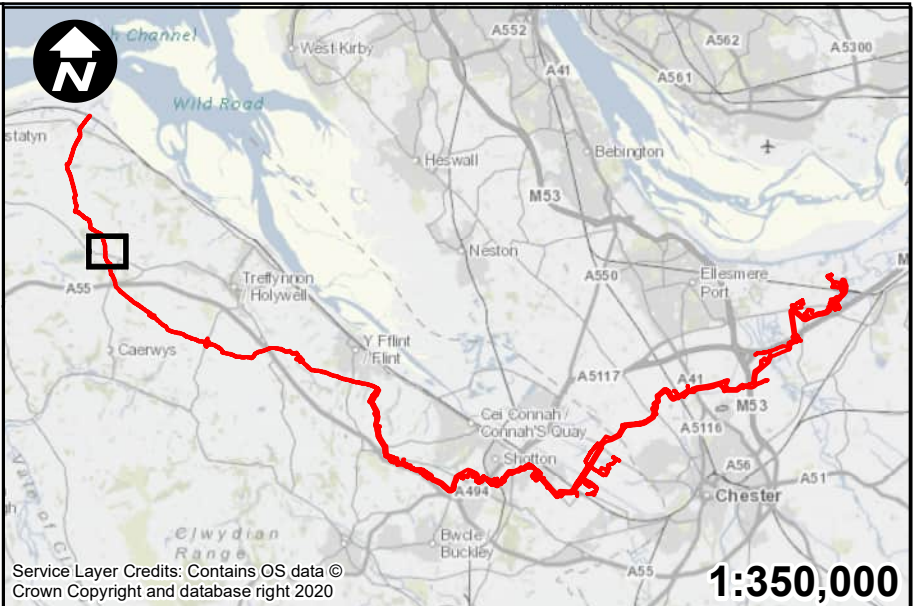
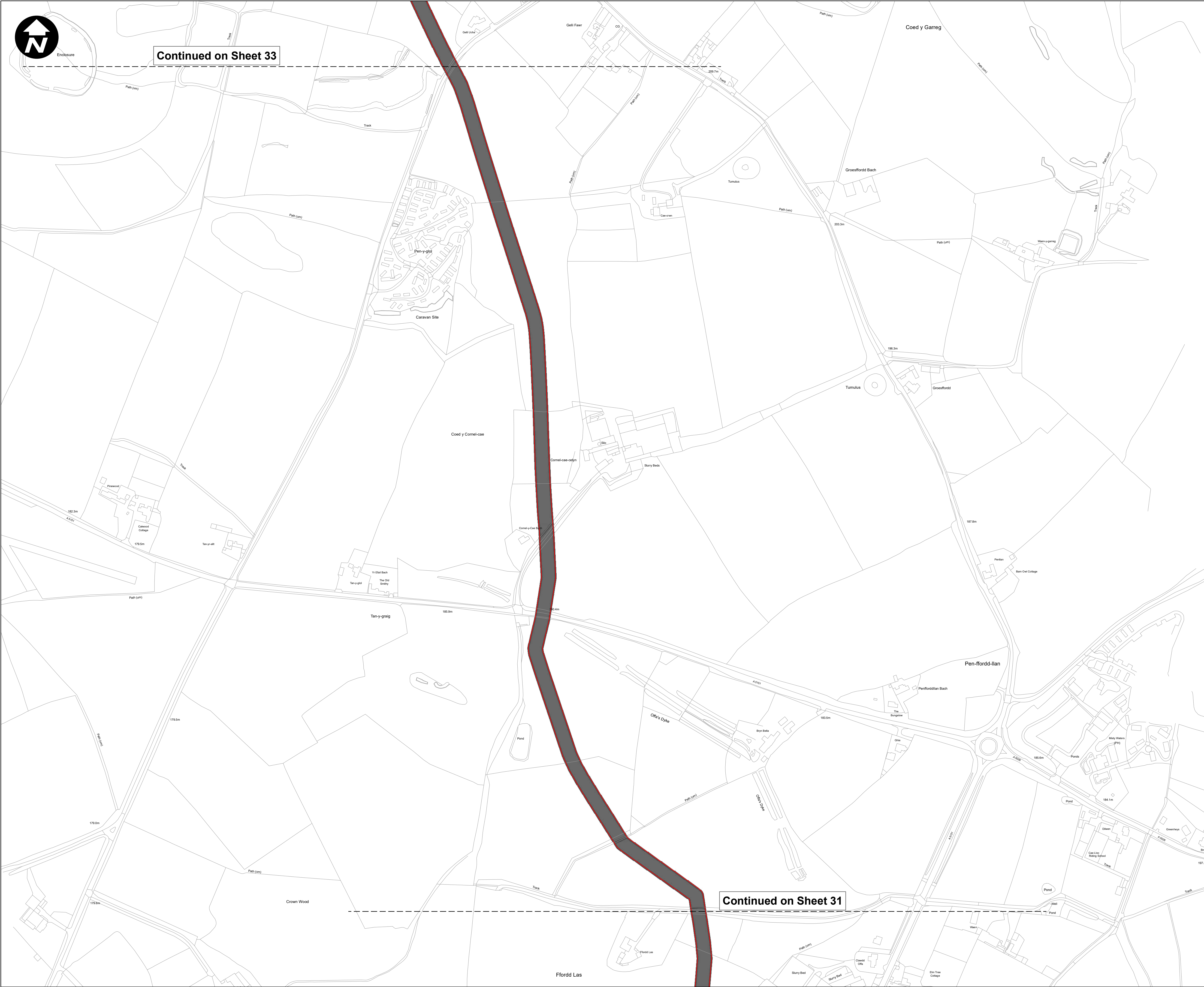
SCALE @ A1 SIZE	DATE	REVISION
1:2,500	28/02/2023	B

DRAWING NUMBER

EN070007-D.2.2-LP-Sheet 30



Continued on Sheet 30



Key:

Order Limits

Existing Pipeline - no compulsory acquisition sought

- All dimensions are in metres unless stated otherwise.
- These Land Plans should be read in conjunction with other plans and documents in the Development Consent Order application in particular the Book of Reference.
- All easements, servitudes and private rights in land are proposed to be extinguished on land shown coloured pink on these land plans. All easements, servitudes and private rights in land are proposed to be extinguished, so far as their continued exercise would be inconsistent with the exercise of the rights or restrictions proposed to be acquired by the undertaker on land shown coloured blue on these land plans. All easements, servitudes and private rights are proposed to be suspended while the undertaker is in temporary possession of the land shown coloured green on these land plans.
- The number labels relate to plot numbers. Please refer to the Book of Reference for more information about these plots, including the approximate area of each plot (in square metres). Plot numbers include a reference to the relevant sheet of the Land Plans. In this numbering convention, a plot number comprises the sheet number followed by the actual plot number, e.g. Plot 1-24, where '1' is the sheet number (sheet 1) and '24' is the plot number (24 on sheet 1).

B	NC	PT	VB	28/02/2023
A	NC	PT	VB	21/09/2022

REVISION	DRAWN	CHECKED	APPROVED	DATE
----------	-------	---------	----------	------

SCALE: 1:2,500

0 50 100 200 Metres

Mapping reproduced by permission of Ordnance Survey on behalf of HMSO

Contains OS data © Crown Copyright and database right 2022



PROJECT TITLE

HyNet Carbon Dioxide Pipeline DCO

DRAWING TITLE

**LAND PLAN REGULATION 5(2)(i)
APPLICATION DOCUMENT
REFERENCE D.2.2
SHEET 32 OF 37**

DRAWING STATUS

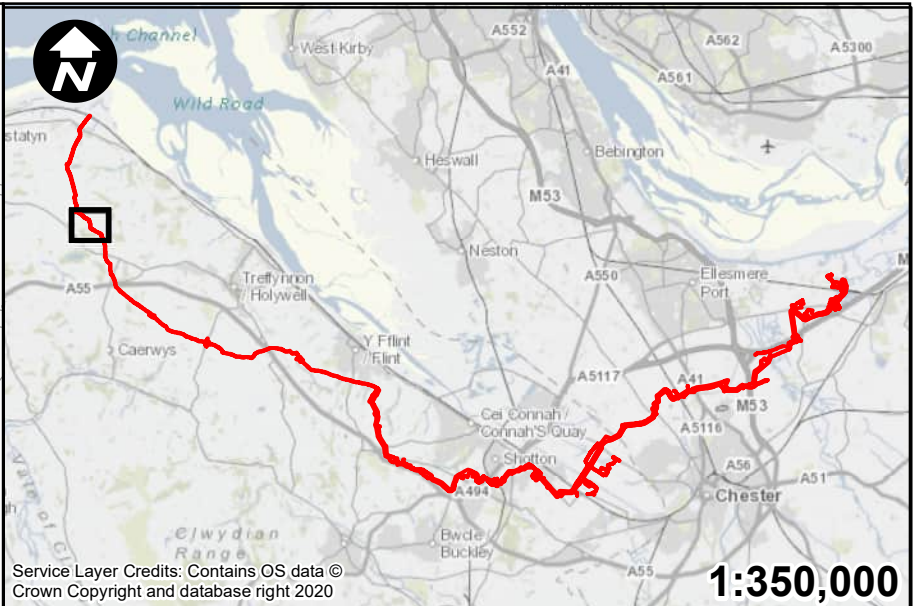
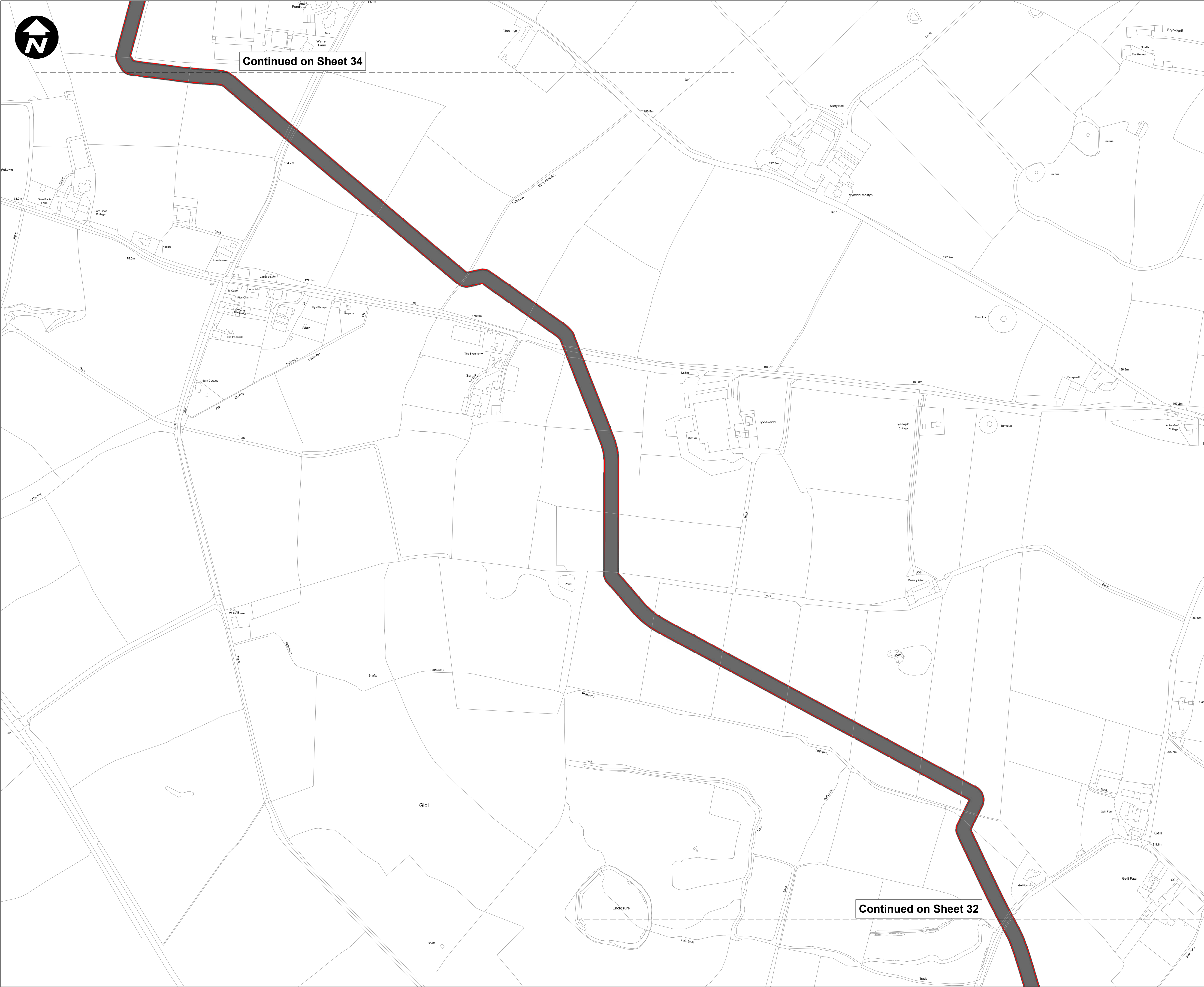
ERRATA / S51 SUBMISSION

DRAWN	CHECKED	APPROVED	AUTHORISED
NC	PT	VB	AV

SCALE @ A1 SIZE	DATE	REVISION
1:2,500	28/02/2023	B

DRAWING NUMBER

EN070007-D.2.2-LP-Sheet 32



- Key:**
- Order Limits
 - Existing Pipeline - no compulsory acquisition sought

1. All dimensions are in metres unless stated otherwise.
2. These Land Plans should be read in conjunction with other plans and documents in the Development Consent Order application in particular the Book of Reference.
3. All easements, servitudes and private rights in land are proposed to be extinguished on land shown coloured pink on these land plans. All easements, servitudes and private rights in land are proposed to be extinguished, so far as their continued exercise would be inconsistent with the exercise of the rights or restrictions proposed to be acquired by the undertaker on land shown coloured blue on these land plans. All easements, servitudes and private rights are proposed to be suspended while the undertaker is in temporary possession of the land shown coloured green on these land plans.
4. The number labels relate to plot numbers. Please refer to the Book of Reference for more information about these plots, including the approximate area of each plot (in square metres). Plot numbers include a reference to the relevant sheet of the Land Plans. In this numbering convention, a plot number comprises the sheet number followed by the actual plot number, e.g. Plot 1-24, where '1' is the sheet number (sheet 1) and '24' is the plot number (24 on sheet 1).

B	NC	PT	VB	28/02/2023
A	NC	PT	VB	21/09/2022
REVISION	DRAWN	CHECKED	APPROVED	DATE



Mapping reproduced by permission of Ordnance Survey on behalf of HMSO

Contains OS data © Crown Copyright and database right 2022



PROJECT TITLE

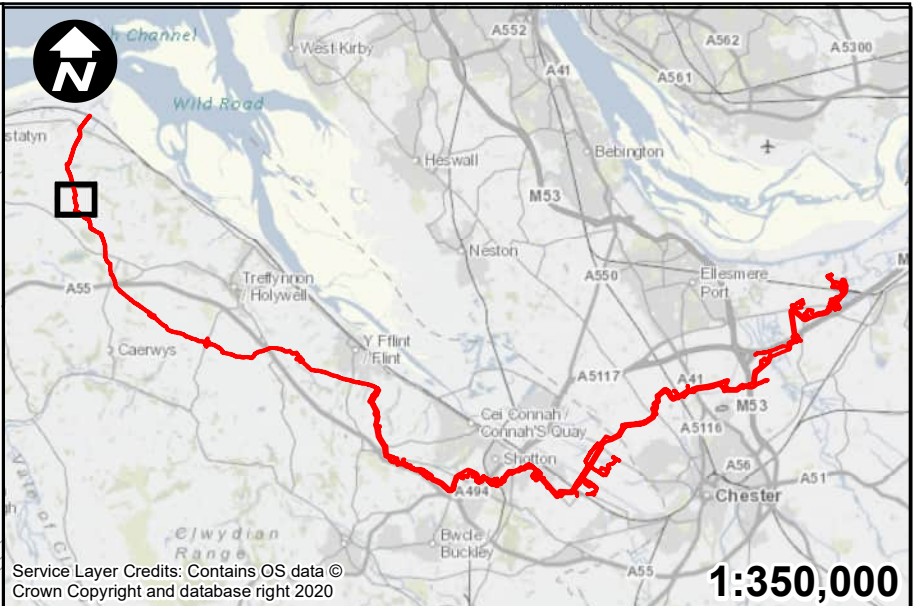
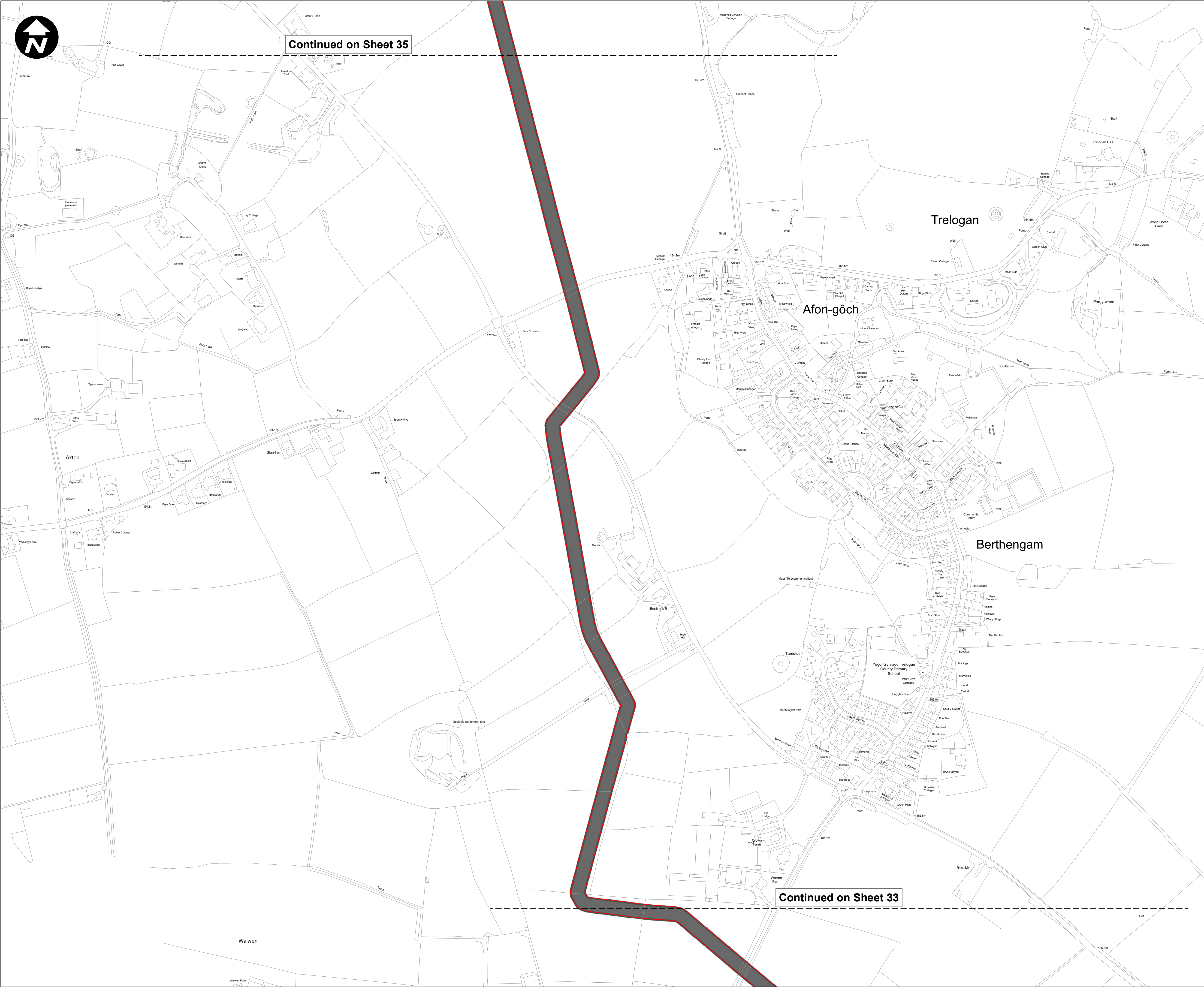
HyNet Carbon Dioxide Pipeline DCO

DRAWING TITLE

LAND PLAN REGULATION 5(2)(i) APPLICATION DOCUMENT

REFERENCE D.2.2 SHEET 33 OF 37

DRAWING STATUS			
ERRATA / S51 SUBMISSION			
DRAWN	CHECKED	APPROVED	AUTHORISED
NC	PT	VB	AV
SCALE @ A1 SIZE		DATE	REVISION
1:2,500		28/02/2023	B
DRAWING NUMBER			
EN070007-D.2.2-LP-Sheet 33			



Key:

- Order Limits
- Existing Pipeline - no compulsory acquisition sought

- All dimensions are in metres unless stated otherwise.
- These Land Plans should be read in conjunction with other plans and documents in the Development Consent Order application in particular the Book of Reference.
- All easements, servitudes and private rights in land are proposed to be extinguished on land shown coloured pink on these land plans. All easements, servitudes and private rights in land are proposed to be extinguished, so far as their continued exercise would be inconsistent with the exercise of the rights or restrictions proposed to be acquired by the undertaker on land shown coloured blue on these land plans. All easements, servitudes and private rights are proposed to be suspended while the undertaker is in temporary possession of the land shown coloured green on these land plans.
- The number labels relate to plot numbers. Please refer to the Book of Reference for more information about these plots, including the approximate area of each plot (in square metres). Plot numbers include a reference to the relevant sheet of the Land Plans. In this numbering convention, a plot number comprises the sheet number followed by the actual plot number, e.g. Plot 1-24, where '1' is the sheet number (sheet 1) and '24' is the plot number (24 on sheet 1).

B	NC	PT	VB	28/02/2023
A	NC	PT	VB	21/09/2022
REVISION	DRAWN	CHECKED	APPROVED	DATE

SCALE: 1:2,500

0 50 100 200 Metres

Mapping reproduced by permission of Ordnance Survey on behalf of HMSO

Contains OS data © Crown Copyright and database right 2022



PROJECT TITLE

HyNet Carbon Dioxide Pipeline DCO

DRAWING TITLE

LAND PLAN REGULATION 5(2)(i) APPLICATION DOCUMENT
REFERENCE D.2.2
SHEET 34 OF 37

DRAWING STATUS

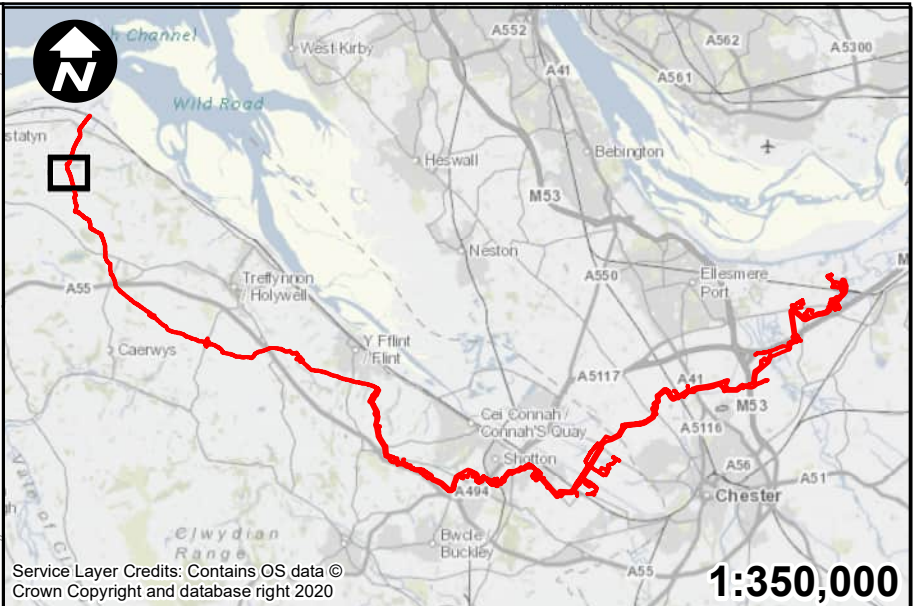
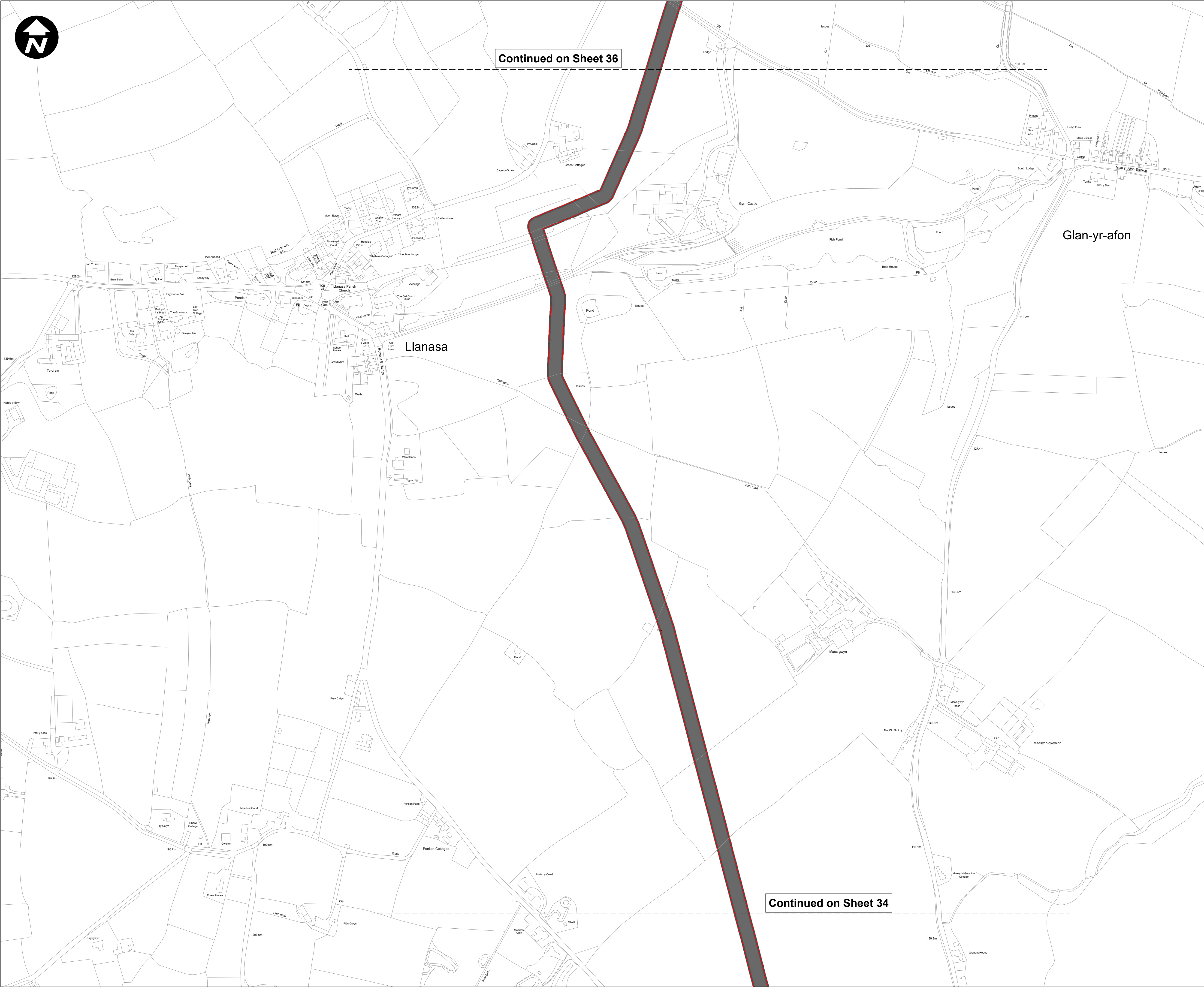
ERRATA / S51 SUBMISSION

DRAWN	CHECKED	APPROVED	AUTHORISED
NC	PT	VB	AV



SCALE @ A1 SIZE	DATE	REVISION
1:2,500	28/02/2023	B

DRAWING NUMBER

EN070007-D.2.2-LP-Sheet 34



Key:

-  Order Limits
-  Existing Pipeline - no compulsory acquisition sought

1. All dimensions are in metres unless stated otherwise.
2. These Land Plans should be read in conjunction with other plans and documents in the Development Consent Order application in particular the Book of Reference.
3. All easements, servitudes and private rights in land are proposed to be extinguished on land shown coloured pink on these land plans. All easements, servitudes and private rights in land are proposed to be extinguished, so far as their continued exercise would be inconsistent with the exercise of the rights or restrictions proposed to be acquired by the undertaker on land shown coloured blue on these land plans. All easements, servitudes and private rights are proposed to be suspended while the undertaker is in temporary possession of the land shown coloured green on these land plans.
4. The number labels relate to plot numbers. Please refer to the Book of Reference for more information about these plots, including the approximate area of each plot (in square metres). Plot numbers include a reference to the relevant sheet of the Land Plans. In this numbering convention, a plot number comprises the sheet number followed by the actual plot number, e.g. Plot 1-24, where '1' is the sheet number (sheet 1) and '24' is the plot number (24 on sheet 1).


B	NC	PT	VB	28/02/2023
A	NC	PT	VB	21/09/2022
REVISION	DRAWN	CHECKED	APPROVED	DATE

SCALE: 1:2,500

0 50 100 200 Metres

Mapping reproduced by permission of Ordnance Survey on behalf of HMSO

Contains OS data © Crown Copyright and database right 2022



PROJECT TITLE

HyNet Carbon Dioxide Pipeline DCO

DRAWING TITLE

LAND PLAN REGULATION 5(2)(i) APPLICATION DOCUMENT

REFERENCE D.2.2

SHEET 35 OF 37

DRAWING STATUS

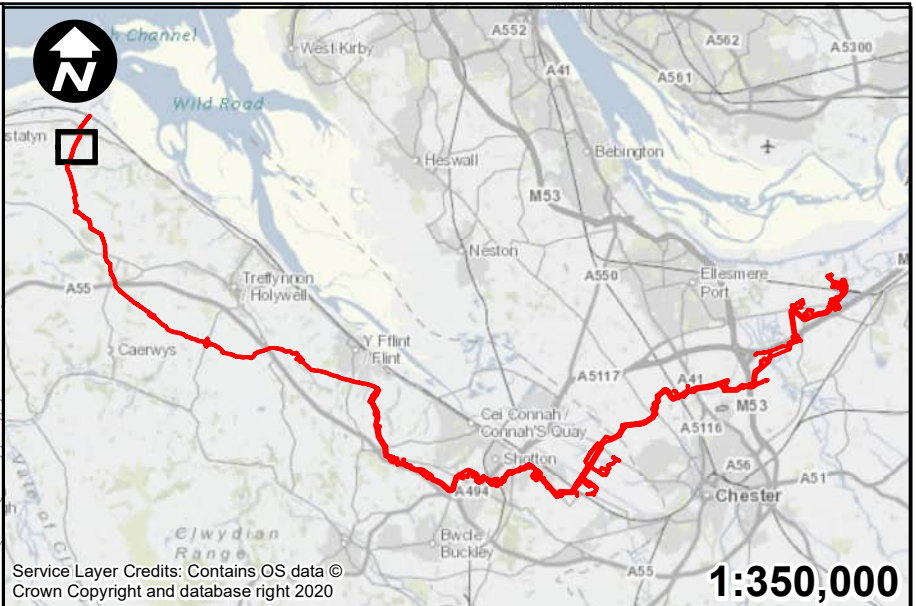
ERRATA / S51 SUBMISSION

DRAWN	CHECKED	APPROVED	AUTHORISED
NC	PT	VB	AV

SCALE @ A1 SIZE	DATE	REVISION
1:2,500	28/02/2023	B

DRAWING NUMBER

EN070007-D.2.2-LP-Sheet 35



- Key:**
- Order Limits
 - Permanent acquisition of subsurface
 - Existing Pipeline - no compulsory acquisition sought

- All dimensions are in metres unless stated otherwise.
- These Land Plans should be read in conjunction with other plans and documents in the Development Consent Order application in particular the Book of Reference.
- All easements, servitudes and private rights in land are proposed to be extinguished on land shown coloured pink on these land plans. All easements, servitudes and private rights in land are proposed to be extinguished, so far as their continued exercise would be inconsistent with the exercise of the rights or restrictions proposed to be acquired by the undertaker on land shown coloured blue on these land plans. All easements, servitudes and private rights are proposed to be suspended while the undertaker is in temporary possession of the land shown coloured green on these land plans.
- The number labels relate to plot numbers. Please refer to the Book of Reference for more information about these plots, including the approximate area of each plot (in square metres). Plot numbers include a reference to the relevant sheet of the Land Plans. In this numbering convention, a plot number comprises the sheet number followed by the actual plot number, e.g. Plot 1-24, where '1' is the sheet number (sheet 1) and '24' is the plot number (24 on sheet 1).

B	NC	PT	VB	28/02/2023
A	NC	PT	VB	21/09/2022
REVISION	DRAWN	CHECKED	APPROVED	DATE



Mapping reproduced by permission of Ordnance Survey on behalf of HMSO

Contains OS data © Crown Copyright and database right 2022

PROJECT TITLE

HyNet Carbon Dioxide Pipeline DCO

DRAWING TITLE

LAND PLAN REGULATION 5(2)(i) APPLICATION DOCUMENT

REFERENCE D.2.2 SHEET 36 OF 37

DRAWING STATUS

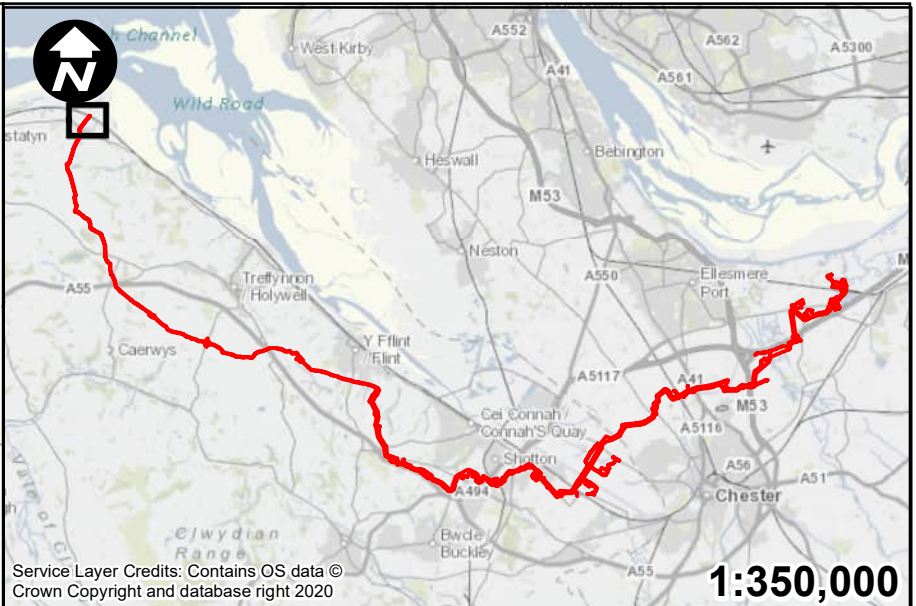
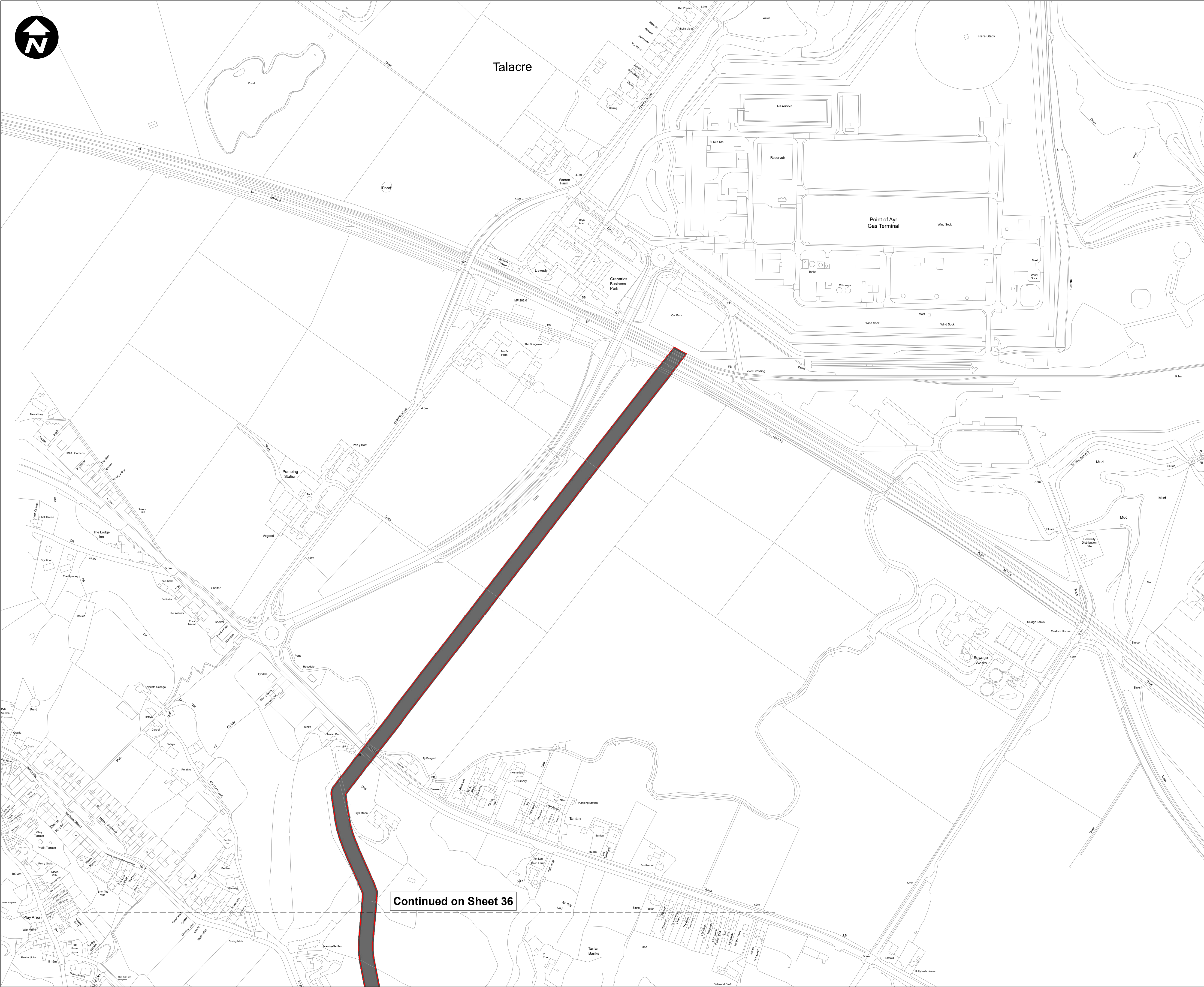
ERRATA / S51 SUBMISSION

DRAWN	CHECKED	APPROVED	AUTHORISED
NC	PT	VB	AV

SCALE @ A1 SIZE	DATE	REVISION
1:2,500	28/02/2023	B

DRAWING NUMBER

EN070007-D.2.2-LP-Sheet 36



Key:

Order Limits

Existing Pipeline - no compulsory acquisition sought

1. All dimensions are in metres unless stated otherwise.
2. These Land Plans should be read in conjunction with other plans and documents in the Development Consent Order application in particular the Book of Reference.
3. All easements, servitudes and private rights in land are proposed to be extinguished on land shown coloured pink on these land plans. All easements, servitudes and private rights in land are proposed to be extinguished, so far as their continued exercise would be inconsistent with the exercise of the rights or restrictions proposed to be acquired by the undertaker on land shown coloured blue on these land plans. All easements, servitudes and private rights are proposed to be suspended while the undertaker is in temporary possession of the land shown coloured green on these land plans.
4. The number labels relate to plot numbers. Please refer to the Book of Reference for more information about these plots, including the approximate area of each plot (in square metres). Plot numbers include a reference to the relevant sheet of the Land Plans. In this numbering convention, a plot number comprises the sheet number followed by the actual plot number, e.g. Plot 1-24, where '1' is the sheet number (sheet 1) and '24' is the plot number (24 on sheet 1).

B	NC	PT	VB	28/02/2023
A	NC	PT	VB	21/09/2022
REVISION	DRAWN	CHECKED	APPROVED	DATE



Mapping reproduced by permission of Ordnance Survey on behalf of HMSO

Contains OS data © Crown Copyright and database right 2022

HyNet North West

PROJECT TITLE

HyNet Carbon Dioxide Pipeline DCO

DRAWING TITLE

LAND PLAN REGULATION 5(2)(i) APPLICATION DOCUMENT

REFERENCE D.2.2

SHEET 37 OF 37

DRAWING STATUS

ERRATA / S51 SUBMISSION

DRAWN	CHECKED	APPROVED	AUTHORISED
NC	PT	VB	AV

SCALE @ A1 SIZE	DATE	REVISION
1:2,500	28/02/2023	B

DRAWING NUMBER

EN070007-D.2.2-LP-Sheet 37